



# HELLENIC NOTICES TO MARINERS

Monthly Edition 2  
28<sup>th</sup> February 2025

Notices from 38 up to 57

---

## CONTENTS

---

	<b>Page</b>
<b>I</b> Index of Notices to Mariners	3
<b>II</b> Publication List	5
<b>III</b> Hellenic Notices to Mariners. Updates to Nautical Charts	6
<b>IV</b> Updates to Hellenic List of Lights	15
<b>V</b> Updates to Hellenic Sailing Directions	16
<b>VI</b> Updates to Hellenic Nautical Publications	18
<b>VII</b> Navwarn NAVAREA III	19

**Post:** HYDROGRAPHIC SERVICE  
SAFETY OF NAVIGATION DIVISION  
TGN 1040, ATHENS

**Phone:** (+30) 210 655 1772  
(+30) 210 655 1806

**e-mail:** [nasf\\_hnhs@navy.mil.gr](mailto:nasf_hnhs@navy.mil.gr)

**Web:** [www.hnhs.gr](http://www.hnhs.gr)

Captain Ioánnis Asteríou HN  
Director

The information provided with the notices to mariners is related to nautical charts and nautical publications issued by the H.N.H.S and must be depicted in its nautical charts and other navigational publications.

The geographic positions referred to in this publication are related to the largest - scale chart, unless stated otherwise.

The limits of sectors and of arcs of visibility, and the alignment of direction lights and leading lights, are given **as seen by an observer from seaward**.

**All bearings refer to the true compass and are measured clockwise from 000° to 359°.**

Responsibility for publication of Annual Notices to Mariners and Monthly Volumes is undertaken by the Safety of Navigation Division of the HNHS.

Mariners are kindly requested to immediately notify the Hellenic Navy Hydrographic Service (T.G.N 1040 Tel: (+30) 210 655 1771, in case they discover either new or possible navigational dangers.

Unlit or unreliable lights must be reported immediately to: Lighthouse Authorities 18510 PIRAEUS.

In addition to postal methods the following communications methods are also available.

Tel: (+30) 210 458 1508, e-mail: [yf\\_epix@navy.mil.gr](mailto:yf_epix@navy.mil.gr) with notification to the Hydrographic Service. This kind of information is crucial and contributes to safety of navigation.

Notices, NAVTEX messages, Navwarns to mariners, Weather bulletins (METEO) and Bulletin messages for leisure boats, are available on [www.hnhs.gr](http://www.hnhs.gr).

Users can supply the Annual Notice to Mariners as well as the monthly edition (not free of charge) as it is defined in the Nautical Publications of the Hellenic Navy Hydrographic Service.

**INDEX OF NOTICES TO MARINERS (NtMs)  
AFFECTING NAUTICAL CHARTS AND PUBLICATIONS**

<b>Notice No.</b>	<b>Page</b>	<b>Chart No. - Nautical Publication</b>
<b>38</b>	5	B.A. Chart: <b>1040, 1041, 1095, 1099</b>
<b>39</b>	6	Chart: <b>INT 3762 412/11, WGS84</b>
<b>40</b>	6	Chart: <b>412/5</b>
<b>41</b>	7	Chart: <b>130</b>
<b>42</b>	7	Chart: <b>423/2</b>
<b>43</b>	8	Chart: <b>INT 3735 443, WGS84</b>
<b>44</b>	8	Chart: <b>313</b>
<b>45</b>	8	Chart: <b>3315, WGS84</b>
<b>46</b>	9	Chart: <b>321/2</b>
<b>47</b>	9	Chart: <b>3212 INT 3776</b>
<b>48</b>	10	Chart: <b>332/3</b>
<b>49</b>	10	Chart: <b>3321</b>
<b>50</b>	11	Chart: <b>422/3</b>
<b>51</b>	11	Chart: <b>452/1</b>
<b>52</b>	13	Chart: <b>452</b>
<b>53</b>	15	List of Lights
<b>54</b>	16	Pilot Vol. C´
<b>55</b>	16	Pilot Vol. C´
<b>56</b>	17	Pilot Vol. D´
<b>57</b>	18	Catalogue of Nautical Charts & Nautical Publications

## II

### INDEX OF CHARTS AND PUBLICATIONS AFFECTED

Chart No. - Nautical Publication	Notice
Chart: <b>130</b>	<b>41</b>
Chart: <b>313</b>	<b>44</b>
Chart: <b>321/2</b>	<b>46</b>
Chart: <b>332/3</b>	<b>48</b>
Chart: <b>412/5</b>	<b>40</b>
Chart: <b>INT 3762 412/11, WGS84</b>	<b>39</b>
Chart: <b>422/3</b>	<b>50</b>
Chart: <b>423/2</b>	<b>42</b>
Chart: <b>INT 3735 443, WGS84</b>	<b>43</b>
Chart: <b>452</b>	<b>52</b>
Chart: <b>452/1</b>	<b>51</b>
Chart: <b>3212 INT 3776</b>	<b>47</b>
Chart: <b>3315, WGS84</b>	<b>45</b>
Chart: <b>3321</b>	<b>49</b>
B.A. Chart: <b>1040, 1041, 1095, 1099</b>	<b>38</b>
List of Lights	<b>53</b>
Pilot Vol. C´	<b>54</b>
Pilot Vol. C´	<b>55</b>
Pilot Vol. D´	<b>56</b>
Catalogue of Nautical Charts & Nautical Publications	<b>57</b>

## II

### Notice No. 38/2025

### MEDITERRANEAN SEA - HELLÁS - Edition/ New Edition - Permanently Withdrawn Admiralty Chart.

#### 1. New Editions of Admiralty Charts:

<b>Chart Number</b>	<b>Title</b>	<b>Scale 1:</b>	<b>Edition/ N. Edition</b>
<b>1040</b>	Aegean Sea - Grece, Nísos Íos to Vrachonisída Kandelioúsa.	150,000	OCT. 2024
<b>1041</b>	Aegean Sea - Grece, Nísos Náxos to Vráchoi Kalógeroi.	150,000	OCT. 2024
<b>1095</b>	Aegean Sea - Greece and Turkey, Stenó Kafiréa to Ródos Channel.	300,000	OCT. 2024
<b>1099</b>	Mediterranean Sea, Greece and Turkey, Eastern Approaches to the Aegean Sea.	300,000	OCT. 2024

#### 2. Admiralty Charts Permanently Withdrawn:

<b>Chart Number</b>	<b>Title</b>
<b>1040</b>	Aegean Sea - Grece, Nísos Íos to Vrachonisída Kandelioúsa.
<b>1041</b>	Aegean Sea - Grece, Nísos Náxos to Vráchoi Kalógeroi.
<b>1095</b>	Aegean Sea - Greece and Turkey, Stenó Kafiréa to Ródos Channel.
<b>1099</b>	Mediterranean Sea, Greece and Turkey, Eastern Approaches to the Aegean Sea.

(Information: NMs/Wk. Ed. 42/2024)

### III

#### Notice No. 39/2025

#### MEDITERRANEAN SEA - HELLÁS - Saronikós Kólpos - Órmos Keratsíni - Chart Update - Block.

Insert the accompanying block, centred on: 38° 57,65' N - 023° 34,55' E.

Chart: **INT 3762 412/11** [*previous update New Chart*] **WGS84** DATUM

(Information: HNHS)

#### Notice No. 40/2025

#### MEDITERRANEAN SEA - HELLÁS - Saronikós Kólpos - Nísos Póros - Órmos Pógonos - Submarine Power Cable.

1. Insert submarine cable:  , joining:

1. 37° 31' 11,3" N - 023° 25' 37,4" E (*shore*)
2. 37° 31' 06,6" N - 023° 25' 36,2" E
3. 37° 31' 03,2" N - 023° 25' 27,8" E
4. 37° 31' 10,6" N - 023° 24' 48,9" E
5. 37° 31' 16,5" N - 023° 24' 43,5" E
6. 37° 31' 23,9" N - 023° 24' 42,7" E (*shore*)

2. Insert submarine cable:  , joining:

1. 37° 31' 11,3" N - 023° 25' 37,6" E (*shore*)
2. 37° 31' 05,9" N - 023° 25' 37,2" E
3. 37° 31' 00,6" N - 023° 25' 27,3" E
4. 37° 31' 08,1" N - 023° 24' 48,2" E
5. 37° 31' 16,1" N - 023° 24' 42,2" E
6. 37° 31' 23,8" N - 023° 24' 42,5" E (*shore*)


Chart: **412/5** "POROS HARBOUR AND APPROACHES" [*previous update 174/2024*]

(Information: DEDDIE)


### III

#### Notice No. 41/2025

#### MEDITERRANEAN SEA - HELLÁS - Saronikós Kólpos - Nísos Póros - Órmos Pógonos - Submarine Power Cable.

1. Insert submarine power cable:  , joining:

1. 37° 31' 11,3" N - 023° 25' 37,6" E (*shore*)
2. 37° 31' 00,6" N - 023° 25' 27,3" E
3. 37° 31' 08,1" N - 023° 24' 48,2" E
4. 37° 31' 23,8" N - 023° 24' 42,5" E (*shore*)

2. Insert submarine power cable:  , joining:

1. 37° 31' 11,3" N - 023° 25' 37,4" E (*shore*)
2. 37° 31' 03,2" N - 023° 25' 27,8" E
3. 37° 31' 10,6" N - 023° 24' 48,9" E
4. 37° 31' 23,9" N - 023° 24' 42,7" E (*shore*)

**Chart: 130** [*previous update 181/2024*]

(Information: DEDDIE)

#### Notice No. 42/2025

#### MEDITERRANEAN SEA - HELLÁS - Aigaío Sea - Nísos Páros, Antíparos - Submarine Power Cable.

Insert submarine power cable:  , joining:

1. 37° 01' 54,1" N - 025° 05' 52,7" E
2. 37° 01' 54,2" N - 025° 05' 54,2" E (*shore*)

**Chart: 423/2** “ANTÍPAROS NARROW - PAROIKIÁ BAY” [*previous update 105/2023*]

(Information: DEDDIE)

### III

**Notice No. 43/2025**  
**MEDITERRANEAN SEA - HELLÁS - Nísos Kríti - North of Kólpos Irakleíou - Delete Light Buoy.**

Relative Navwarn 560/2024


Delete:  Fl (5) Y 20s, in position: 35° 25' 35" N - 025° 04' 22" E.

Chart: **INT 3735 443** [*previous update 150/2024*], **WGS84** DATUM.

(Information: hcmr)

**Notice No. 44/2025**  
**MEDITERRANEAN SEA - HELLÁS - North Evvoïkós Kólpos - Nísos Évvoia - Ákra Mélouna - Marine Farms Area - Block.**

Insert the accompanying block, centred on: 38° 40' 00" N - 023° 26' 00" E.

Chart: **313** «NORTH EVVOÏKÓS GULF CHALKÍS TO TRÍKERI CHANNEL» [*previous update 137/2022*]

(Information: YPEN)

**Notice No. 45/2025**  
**MEDITERRANEAN SEA - HELLÁS - Aigaío Sea - Nísos Skýros - Kólpos Kalamítsas - Órmos Linariá - Moorings Area, Jetty - Block.**

Insert the accompanying block, centred on: 38° 50,6' N - 024° 32,2' E.

Chart: **3315** "SKÝROS ISLAND" (plan A2 "LINARIA HARBOUR") [*previous update 23/2025*], **WGS84** DATUM

(Information: Skýros Port Authorities)



### III

#### Notice No. 46/2025

#### MEDITERRANEAN SEA - HELLÁS - Thrakikó Sea - Nísos Thásos, Keramotí - Submarine Power Cable.

Insert submarine power cable: , joining:

1. 40° 51' 16,4" N - 024° 41' 43,1" E (*shore*)
2. 40° 51' 14,8" N - 024° 41' 33,4" E
3. 40° 51' 06,8" N - 024° 41' 15,9" E
4. 40° 49' 59,7" N - 024° 40' 11,9" E
5. 40° 49' 00,0" N - 024° 39' 56,7" E (*S. chart limit*)

Chart: 321/2 "KERAMOTÍ BAY AND HARBOUR" [*previous update 98/2017*]

(Information: DEDDIE)

#### Notice No. 47/2025

#### MEDITERRANEAN SEA - HELLÁS - Thrakikó Sea - Nísos Thásos, Keramotí - Submarine Power Cable.

Insert submarine power cable: , joining:

1. 40° 51' 16,4" N - 024° 41' 43,1" E (*shore*)
2. 40° 51' 14,8" N - 024° 41' 33,4" E
3. 40° 51' 06,8" N - 024° 41' 15,9" E
4. 40° 49' 59,7" N - 024° 40' 11,9" E
5. 40° 47' 45,0" N - 024° 39' 37,6" E
6. 40° 47' 25,1" N - 024° 39' 44,1" E (*shore*)

Chart: 3212 INT 3776 [*previous update 200/2023*]

(Information: DEDDIE)

### III

#### Notice No. 48/2025

#### MEDITERRANEAN SEA - HELLÁS - Aigaío Sea - Nísos Lévos - Kólpos Kallonís - Submarine Power Cable.

1. Insert submarine cable:  , joining:

1. 39° 05' 30,8" N - 026° 06' 15,1" E (*shore*)
2. 39° 05' 34,3" N - 026° 06' 12,3" E
3. 39° 05' 34,6" N - 026° 06' 11,4" E
4. 39° 05' 37,3" N - 026° 06' 10,1" E
5. 39° 06' 08,6" N - 026° 05' 37,1" E
6. 39° 06' 18,8" N - 026° 05' 16,0" E (*shore*)

2. Insert submarine cable:  , joining:

1. 39° 05' 30,7" N - 026° 06' 15,0" E (*shore*)
2. 39° 05' 34,1" N - 026° 06' 12,3" E
3. 39° 05' 34,6" N - 026° 06' 11,2" E
4. 39° 05' 37,4" N - 026° 06' 09,7" E
5. 39° 05' 40,5" N - 026° 06' 04,0" E
6. 39° 06' 07,1" N - 026° 05' 36,3" E
7. 39° 06' 16,6" N - 026° 05' 18,7" E
8. 39° 06' 18,9" N - 026° 05' 16,0" E (*shore*)

Chart: 332/3 [*previous update 289/2009*]

(Information: DEDDIE)

#### Notice No. 49/2025

#### MEDITERRANEAN SEA - HELLÁS - Aigaío Sea - Nísos Lévos - Kólpos Kallonís - Submarine Power Cable.

Insert submarine cable:  , joining:

1. 39° 05' 30,8" N - 026° 06' 15,1" E (*shore*)
2. 39° 06' 08,6" N - 026° 05' 37,1" E
3. 39° 06' 18,8" N - 026° 05' 16,0" E (*shore*)

Chart: 3321 "WEST COASTS OF LÉSVOS I. AND OPPOSITE COASTS OF ASIA MINOR" [*previous update 137/2024*]

(Information: DEDDIE)

### III


#### Notice No. 50/2025

**MEDITERRANEAN SEA - HELLÁS - Aigaío Sea - Nísos Ikaría - Ormos Ágios Kírykos - Sewer Pipeline.**

Relative Navwarn 1448/2024

1. Insert,  , joining:

- a. 37° 36' 45.85" N - 026° 17' 40,96" E
- b. 37° 36' 40,73" N - 026° 17' 59,63" E

2. Insert:  Av ΚΤ, in position: 37° 36' 40,67" N - 026° 17' 59,86" E.

**Chart: 422/3 «BAYS AND PORTS OF IKARÍA I. AND FOÚRNOI ISLET» (Plan Γ «AG. KÍRYKOS BAY»)** [previous update 124/2024]

(Information: Ág. Kírykos Port Authorities)

#### Notice No. 51/2025

**MEDITERRANEAN SEA - HELLÁS - Dodekánisa - Nísos Ro - Nísos Megísti (Kastellórizo) - Nísos Stroggylí (Ypsilí) - Submarine Power Cable.**

1. Insert submarine cable:  , joining:

- 1. 36° 09' 12,2" N - 029° 34' 40,2" E (*shore*)
- 2. 36° 09' 15,9" N - 029° 34' 33,4" E
- 3. 36° 09' 26,2" N - 029° 34' 30,4" E
- 4. 36° 09' 32,8" N - 029° 34' 21,3" E
- 5. 36° 09' 33,4" N - 029° 34' 08,4" E
- 6. 36° 09' 18,5" N - 029° 33' 43,4" E
- 7. 36° 09' 18,3" N - 029° 32' 55,8" E
- 8. 36° 09' 20,1" N - 029° 32' 51,0" E
- 9. 36° 09' 16,3" N - 029° 32' 40,1" E
- 10. 36° 09' 09,7" N - 029° 32' 32,8" E
- 11. 36° 09' 08,9" N - 029° 32' 24,8" E
- 12. 36° 09' 16,0" N - 029° 31' 56,2" E
- 13. 36° 09' 37,4" N - 029° 31' 46,4" E
- 14. 36° 09' 42,0" N - 029° 31' 36,2" E
- 15. 36° 09' 37,4" N - 029° 31' 14,4" E

### III

16. 36° 09' 40,5" N - 029° 30' 58,5" E
17. 36° 09' 53,7" N - 029° 30' 43,9" E
18. 36° 09' 56,7" N - 029° 30' 28,2" E
19. 36° 09' 57,7" N - 029° 30' 25,0" E
20. 36° 09' 52,3" N - 029° 30' 04,6" E
21. 36° 09' 49,1" N - 029° 29' 59,7" E
22. 36° 09' 47,3" N - 029° 29' 47,7" E
23. 36° 09' 39,2" N - 029° 29' 42,8" E
24. 36° 09' 30,6" N - 029° 29' 45,3" E
25. 36° 09' 30,1" N - 029° 29' 47,6" E (*shore*)

2. Insert submarine cable:  , joining:

1. 36° 06' 43,6" N - 029° 38' 12,2" E (*shore*)
2. 36° 06' 40,4" N - 029° 38' 13,1" E
3. 36° 06' 40,1" N - 029° 38' 16,8" E
4. 36° 06' 37,7" N - 029° 38' 26,4" E
5. 36° 06' 38,6" N - 029° 38' 33,9" E
6. 36° 06' 38,1" N - 029° 38' 43,5" E
7. 36° 06' 47,1" N - 029° 38' 54,7" E
8. 36° 06' 52,3" N - 029° 39' 03,1" E
9. 36° 07' 06,6" N - 029° 39' 08,4" E
10. 36° 07' 17,5" N - 029° 39' 04,1" E
11. 36° 07' 34,3" N - 029° 38' 34,3" E
12. 36° 07' 33,8" N - 029° 38' 18,5" E
13. 36° 07' 48,9" N - 029° 37' 22,9" E
14. 36° 08' 13,3" N - 029° 37' 09,5" E
15. 36° 08' 51,9" N - 029° 36' 34,7" E
16. 36° 08' 51,6" N - 029° 36' 23,0" E
17. 36° 08' 52,9" N - 029° 36' 15,8" E
18. 36° 08' 51,9" N - 029° 36' 11,7" E
19. 36° 08' 49,2" N - 029° 36' 12,3" E (*shore*)

3. Insert submarine cable:  , joining:

1. 36° 08' 49,2" N - 029° 36' 12,3" E (*shore*)
2. 36° 08' 49,1" N - 029° 36' 11,9" E
3. 36° 08' 50,8" N - 029° 36' 11,4" E
4. 36° 08' 51,9" N - 029° 36' 11,7" E
5. 36° 08' 52,9" N - 029° 36' 15,8" E
6. 36° 08' 52,8" N - 029° 36' 19,1" E
7. 36° 08' 51,6" N - 029° 36' 23,0" E
8. 36° 08' 51,5" N - 029° 36' 28,0" E

### III


9. 36° 08' 52,5" N - 029° 36' 32,0" E
10. 36° 08' 51,9" N - 029° 36' 34,7" E
11. 36° 08' 50,3" N - 029° 36' 37,0" E (*E plan limit*)

**Chart: 452/1** "MEGÍSTI I. (KASTELLÓRIZO) AND OPPOSITE COASTS OF ASIA MINOR" (1), (2), **452/1** "MEGÍSTI I. (KASTELLÓRIZO) AND OPPOSITE COASTS OF ASIA MINOR" (plan "BAY AND HARBOUR OF KASTELLÓRIZO") (3) [*previous update 188/2019*]


(Information: DEDDIE)

#### Notice No. 52/2025

**MEDITERRANEAN SEA - HELLÁS - Dodekánisa - Nísos Ro - Nísos Megísti (Kastellórizo) - Nísos Stroggylí (Ypsilí) - Submarine Power Cable.**

1. Insert submarine power cable:  , joining:

1. 36° 09' 12,2" N - 029° 34' 40,2" E (*shore*)
2. 36° 09' 26,2" N - 029° 34' 30,4" E
3. 36° 09' 33,6" N - 029° 34' 16,6" E
4. 36° 09' 29,2" N - 029° 33' 58,4" E
5. 36° 09' 18,5" N - 029° 33' 43,4" E
6. 36° 09' 20,1" N - 029° 32' 51,0" E
7. 36° 09' 09,7" N - 029° 32' 32,8" E
8. 36° 09' 16,0" N - 029° 31' 56,2" E
9. 36° 09' 39,6" N - 029° 31' 43,6" E
10. 36° 09' 38,3" N - 029° 31' 04,9" E
11. 36° 09' 53,7" N - 029° 30' 43,9" E
12. 36° 09' 54,3" N - 029° 30' 11,0" E
13. 36° 09' 47,7" N - 029° 29' 48,8" E
14. 36° 09' 30,1" N - 029° 29' 47,6" E (*shore*)

2. Insert submarine power cable:  , joining:

1. 36° 06' 43,6" N - 029° 38' 12,2" E (*shore*)
2. 36° 06' 37,7" N - 029° 38' 26,4" E
3. 36° 06' 38,1" N - 029° 38' 43,5" E
4. 36° 06' 56,1" N - 029° 39' 06,2" E
5. 36° 07' 14,7" N - 029° 39' 06,0" E
6. 36° 07' 31,7" N - 029° 38' 41,5" E

### III

7. 36° 07' 33,8" N - 029° 38' 18,5" E
8. 36° 07' 47,0" N - 029° 37' 26,1" E
9. 36° 08' 52,5" N - 029° 36' 32,0" E
10. 36° 08' 49,2" N - 029° 36' 12,3" E (*shore*)

**Chart: 452** [*previous update 185/2024*]

(Information: DEDDIE)

# IV

## GUIDELINES FOR CORRECTIONS TO THE LIST OF LIGHTS (Edition 2025)

1. The amendments (changes, additions, deletions) to the List of Lights publication are included in volume No IV of the monthly editions of Notices to Mariners and are given in columns, as follows:

**a. First Column:** The number of the Hellenic List of Lights (light number) which is affected by the amendments is shown. If the number shown does not exist in the List of lights, then it is a new one and its characteristics must be recorded in the corresponding column of the List of Lights, between the ΑΕΦ.

**b. Other Columns:**

(1) The columns that are not affected are marked with two dashes (--). Data in the columns that are affected should be written down, deleting all old data at the same time.

(2) Instructions for special cases (deleting columns or all columns of a cancelled light) are given in *italics*.

2. It is recommended to record small amendments by hand addition of a new “ΑΕΦ” or larger amendments should be cut out and pasted on the List of Lights.

3. Reference for the record of the monthly corrections is written in the following table.

### UPDATES TO LIST OF LIGHTS

**Notice No. 53/2025**

1	2	3	4	5	6	7	8
---	---	---	---	---	---	---	---

NONE

## V

### UPDATES TO SAILING DIRECTIONS

Notice No. 54/2025

PILOT C´ (1<sup>ST</sup> EDITION 2011) - MEDITERRANEAN SEA - HELLÁS - Nísos Évvoia - Vóreios Evvoïkós Kólpos - Ákra Mélouna until Ákra Trypití - Marine Farms Area.

*Paragraph 3.216, Page 138  
line R 51-54*


**Replace:** “Two marine farms ..... mentioned above.”, **with:** “Three (3) **Delimited fish farms installations**, (Gov. Gaz. Δ´ 576/10-09-2024) have been established in the area. The first area extends SE of ákra Mélouna. It has length of 1 mile and extends approximately up to about 4 cables offshore. The second area extends NNW of ákra Mélouna. It has length of 1 mile and extends approximately up to about 5 cables offshore. The third area extends SE of ákra Trypití. It has length of 1,2 miles and extends approximately up to about 5 cables offshore. In the area, may be established or relocated other marine farms without notice. The farms are generally marked by lit or unlit buoys or beacons. Mariners are advised to avoid these structures.”

(Information: YPEN)

Notice No. 55/2025

PILOT C´ (1<sup>ST</sup> EDITION 2011) - MEDITERRANEAN SEA - HELLÁS - Aigaío Sea - Nísos Skýros - Kólpos Kalamítsas - Órmos Linariá - Moorings Area, Jetty.

*Paragraph 6.21, Page 216  
line L 56*

**Add:** “At a distance of approximately one cable NE of the harbour light, two areas with mooring facilities have been created for vessel berthing. Between these two areas, has been constructed a jetty with shape  , which is used for the seaplanes berthing.”

(Information: Skýros Port Authorities)



## V

Notice No. 56/2025

PILOT D´ (1<sup>ST</sup> EDITION 2010) - MEDITERRANEAN SEA - HELLÁS - Aigaío Sea -  
Nísos Ikaría - Ormos Ágios Kírykos - Sewer Pipeline.

*Paragraph 6.97, Page 134*

*line L 30 Add:* “**Sewer pipeline** starts from a point on the coast located approximately 50 meters south of the external root of breakwater. The Sewer pipeline extends towards the **ESE**, has a length 480 meters, and its end marked with a flashing yellow conical light-buoy.”

(Information: Ág. Kírykos Port Authorities)

## VI

**Notice No. 57/2025**

**MEDITERRANEAN SEA - HELLÁS - New Edition, Chart Permanently Withdrawn  
- Catalogue of Nautical Charts and Nautical Publications Update - (16<sup>th</sup> Edition  
2019).**

NONE

(Information: HNHS)

## VII

### Navigational Warnings for Mediterranean - Black Sea (area III) in force from February 25th 2025 to March 4th 2025 Relative Navwarn 13/2025

#### SECTION A

NAVAREA III Warnings originated from February 25th 2025 to March 4th 2025:

0030/25 SOUTHERN TYRRHENNIAN SEA - SOUTHERN IONIO

1. MILITARY EXERCISES WITH AIR, NAVAL AND SUBMARINE ASSETS INVOLVED WILL TAKE PLACE IN INTERNATIONAL WATERS FROM 02 MAR25 0400 UTC TO 14 MAR25 1800 UTC, IN AREA BOUNDED BY FOLLOWING POINTS:

35 00N - 011 30E

37 00N - 011 30E

37 10N - 011 20E

37 20N - 011 20E

37 20N - 011 00E

39 00N - 011 00E

39 00N - 016 00E

39 47N - 018 24E

39 47N - 019 00E

39 00N - 020 00E

38 00N - 020 00E

37 00N - 020 45E

36 00N - 022 30E

35 00N - 023 00E

SHIPS IN TRANSIT BEWARE.

2. CANCEL THIS MSG 141900 UTC MAR 25

0031/25 WESTERN MEDITERRANEAN SEA

CANCEL NAVAREA III 0028-25 AND THIS MSG.

0032/25 MEDITERRANEAN SEA, BLACK SEA AND AZOV SE

NAVAREA III WARNINGS IN FORCE ON 04 MAR25 AT 0600 UTC.

2022: 0092, 0122, 0124.

2024: 0034, 0113, 0144.

2025: 0006, 0010, 0023, 0027, 0030, 0032.

1.- ONLY THOSE LESS THAN 42 DAYS OLD ARE DAILY BROADCASTED ON SAFETYNET AND SAFETYCAST AT 1200 UTC AND 2359 UTC.

2.- ALL NAVAREA III WARNINGS IN FORCE ARE AVAILABLE ON THE WEBSITE

[https://armada.defensa.gob.es/ihm/Aplicaciones/Navareas/Index\\_Navareas\\_xml\\_en.html](https://armada.defensa.gob.es/ihm/Aplicaciones/Navareas/Index_Navareas_xml_en.html)

3.- NEW NAVAREA III WARNINGS ARE ALSO PRINTED IN THE WEEKLY EDITION OF SPANISH NOTICES TO MARINERS (SECTION 5).

4.- CANCEL THIS MESSAGE ON 102359 UTC MAR25.

## VII

### SECTION B

Mediterranean Sea S/SE.

VALARIS DS-9 (IMO 9666572)	33-38,6N	031-03,2E
MISKAR (MMSI6 7 2700000)	34-22,4N	011-52,0E

Adriatic Sea-Ionian Sea.

IVANA D (MMSI 992381650)	44-47,1N	013-15,8E
--------------------------	----------	-----------

Azov Sea-Black Sea

FATIH (IMO 9503770)	42-25,5N	029-55,1E
ABDULHAMID HAN (IMO 9705093)	42-51,2N	031-14,3E
KANUNI (IMO 9541203)	42-51,4N	031-16,2E
ANA (MMSI 264900005)	44-04,3N	029-58,2E
MODU CRIMEA 1 (IMO 8771241)	45-18,4N	033-52,6E
TAVRIDA (IMO8 7 63373)	45-21,4N	030-54,2E
MODU CRIMEA 2 (IMO 9522350)	45-40,2N	031-39,5E

ISSN: 2653-9209