



HELLENIC NOTICES TO MARINERS

Monthly Edition 1
31st January 2025

Notices from 15 up to 37

CONTENTS

	Page
I Index of Notices to Mariners	3
II Publication List	5
III Hellenic Notices to Mariners. Updates to Nautical Charts	6
IV Updates to Hellenic List of Lights	11
V Updates to Hellenic Sailing Directions	12
VI Updates to Hellenic Nautical Publications	17
VII Navwarn NAVAREA III	18

Post: HYDROGRAPHIC SERVICE
SAFETY OF NAVIGATION DIVISION
TGN 1040, ATHENS

Phone: (+30) 210 655 1772
(+30) 210 655 1806

e-mail: nasf_hnhs@navy.mil.gr

Web: www.hnhs.gr

Captain Ioánnis Asteríou HN
Director

The information provided with the notices to mariners is related to nautical charts and nautical publications issued by the H.N.H.S and must be depicted in its nautical charts and other navigational publications.

The geographic positions referred to in this publication are related to the largest - scale chart, unless stated otherwise.

The limits of sectors and of arcs of visibility, and the alignment of direction lights and leading lights, are given **as seen by an observer from seaward**.

All bearings refer to the true compass and are measured clockwise from 000° to 359°.

Responsibility for publication of Annual Notices to Mariners and Monthly Volumes is undertaken by the Safety of Navigation Division of the HNHS.

Mariners are kindly requested to immediately notify the Hellenic Navy Hydrographic Service (T.G.N 1040 Tel: (+30) 210 655 1771, in case they discover either new or possible navigational dangers.

Unlit or unreliable lights must be reported immediately to: Lighthouse Authorities 18510 PIRAEUS.

In addition to postal methods the following communications methods are also available.

Tel: (+30) 210 458 1508, e-mail: yf_epix@navy.mil.gr with notification to the Hydrographic Service. This kind of information is crucial and contributes to safety of navigation.

Notices, NAVTEX messages, Navwarns to mariners, Weather bulletins (METEO) and Bulletin messages for leisure boats, are available on www.hnhs.gr.

Users can supply the Annual Notice to Mariners as well as the monthly edition (not free of charge) as it is defined in the Nautical Publications of the Hellenic Navy Hydrographic Service.

**INDEX OF NOTICES TO MARINERS (NtMs)
AFFECTING NAUTICAL CHARTS AND PUBLICATIONS**

Notice No.	Page	Chart No. - Nautical Publication
15	5	List of Lights New Edition 2025
16	6	Chart: 222/2 WGS84
17	6	Chart: 412/7 INT 3761
18	7	Chart: 412/9
19	7	Chart: 412 INT 3760
20	8	Chart: 411/4
21	8	Chart: 411 INT 3728
22	8	Chart: INT 3768 312/1 WGS84
23	9	Chart: 3315 WGS84
24	10	Chart: 3221
25	10	Chart: 33, 47, 334, 109 INT 309
26	11	List of Lights
27	12	Pilot Vol. A´
28	12	Pilot Vol. B´
29	12	Pilot Vol. B´
30	13	Pilot Vol. B´
31	13	Pilot Vol. B´
32	13	Pilot Vol. C´
33	13	Pilot Vol. C´
34	14	Pilot Vol. C´
35	14	Pilot Vol. C´
36	15	Pilot Vol. D´
37	17	Catalogue of Nautical Charts & Nautical Publications

INDEX OF CHARTS AND PUBLICATIONS AFFECTED

Chart No. - Nautical Publication	Notice
List of Lights New Edition 2025	15
Chart: 33	25
Chart: 47	25
Chart: 109 INT 309	25
Chart: 222/2 WGS84	16
Chart: INT 3768 312/1 WGS84	22
Chart: 334	25
Chart: 411 INT 3728	21
Chart: 411/4	20
Chart: 412 INT 3760	19
Chart: 412/7 INT 3761	17
Chart: 412/9	18
Chart: 3221	24
Chart: 3315 WGS84	23
List of Lights	26
Pilot Vol. A	27
Pilot Vol. B	28
Pilot Vol. B	29
Pilot Vol. B	30
Pilot Vol. B	31
Pilot Vol. C	32
Pilot Vol. C	33
Pilot Vol. C	34
Pilot Vol. C	35
Pilot Vol. D	36
Catalogue of Nautical Charts & Nautical Publications	37

II

Notice No. 15/2025

MEDITERRANEAN SEA - HELLÁS - New Edition - Permanently Withdrawn of Former Edition List of Lights of Hellenic Coasts.

1. Published and available the Edition (2025) of Hellenic List of Lights which is updated to NM 186/2024, (Monthly Edition 12/2024), ISBN No: 978-960-9759-98-4.
2. The sale price is 20€ and 6% Vat included.
3. On publication of this New Edition former Edition 2021 is cancelled.

(Information: HNHS)

III

Notice No. 16/2025

MEDITERRANEAN SEA - HELLÁS - Messiniakós Kólpos - Limenas Kalamátas - Sea Plane Operating Area.

1. Insert: , joining:

- a. 37° 00,67' N - 022° 07,72' E
- b. 37° 00,67' N - 022° 07,76' E
- c. 37° 00,22' N - 022° 07,84' E
- d. 37° 00,21' N - 022° 07,80' E
- e. 37° 00,67' N - 022° 07,72' E

2. Insert: , joining:

- a. 37° 00,70' N - 022° 07,72' E
- b. 37° 00,67' N - 022° 07,72' E
- c. 37° 00,73' N - 022° 08,29' E
- d. 37° 00,76' N - 022° 08,29' E
- e. 37° 00,70' N - 022° 07,72' E

Chart: 222/2 [previous update New Chart] WGS84 DATUM

(Information: Hellenic Navy)

Notice No. 17/2025

MEDITERRANEAN SEA - HELLÁS - Saronikós Kólpos - Limenískos Alímou - Sea Plane Operating Area.

1. Insert: , joining:

- a. 37° 54' 51.6" B - 023° 41' 48.4" A
- b. 37° 54' 50.3" B - 023° 41' 46.7" A
- c. 37° 55' 09.4" B - 023° 41' 21.7" A
- d. 37° 55' 10.8" B - 023° 41' 23.4" A
- e. 37° 54' 51.6" B - 023° 41' 48.4" A

2. Insert: , joining:

III

- a. 37° 55' 02.2" B - 023° 41' 34.5" A
- b. 37° 55' 00.3" B - 023° 41' 34.5" A
- c. 37° 55' 03.1" B - 023° 40' 59.9" A
- d. 37° 55' 05.0" B - 023° 41' 00.1" A
- e. 37° 55' 02.2" B - 023° 41' 34.5" A

Chart: 412/7 INT 3761 «ZÉA MARÍNA TO P. AIXONÍ» [previous update 18/2024]

(Information: Hellenic Navy)

Notice No. 18/2025

MEDITERRANEAN SEA - HELLÁS - Saronikós Kólpos - Limenískos Alímou - Sea Plane Operating Area.

Insert:  , in position:

37° 55' 00.5" N - 023° 41' 35.0" E

Chart: 412/9 «ZÉA MARÍNA TO VÁRI (VÁRKIZA) BAY» [previous update 18/2024]

(Information: GEN)

Notice No. 19/2025

MEDITERRANEAN SEA - HELLÁS - Saronikós Kólpos - Nisída Ledού - Marine Farm.


Insert:  , in position: 37° 48' 15.6" N - 023° 15' 32.4" E.

Chart: 412 INT 3760 [previous update 57/2024]

(Information: HNHS)

III

Notice No. 20/2025

MEDITERRANEAN SEA - HELLÁS - Nísos Évvoia - Nótios Envoïkós Kólpos - Marine Farms Area.

Insert the accompanying block, centred on: 38° 22' 00" N - 024° 02' 54" E

Chart: 411/4 [*previous update 209/2013*]

(Information: YPEN)

Notice No. 21/2025

MEDITERRANEAN SEA - HELLÁS - Nísos Évvoia - Nótios Envoïkós Kólpos - Marine Farms Area.

1. Insert the accompanying block (A), centred on: 38° 20' 00" N - 024° 03' 00" E

2. Insert the accompanying block (B), centred on: 38° 04' 36" N - 024° 14' 42" E

Chart: 411 INT 3728 [*previous update 48/2023*]

(Information: YPEN)

Notice No. 22/2025

MEDITERRANEAN SEA - HELLÁS - Pagasitikós Kólpos - Órmos Vólou - Liménas Vólou - Sea Plane Operating Area.

1. Insert: , joining:

- a. 39° 20,75' N - 022° 57,55' E
- b. 39° 20,79' N - 022° 57,57' E
- c. 39° 20,92' N - 022° 57,00' E
- d. 39° 20,89' N - 022° 56,99' E
- e. 39° 20,75' N - 022° 57,55' E

2. Insert:  , joining:

- a. 39° 20,91' N - 022° 56,59' E
- b. 39° 20,94' N - 022° 56,61' E
- c. 39° 21,08' N - 022° 56,04' E
- d. 39° 21,05' N - 022° 56,03' E
- e. 39° 20,91' N - 022° 56,59' E

Chart: INT 3768 312/1 [previous update New Chart] **WGS84** DATUM

(Information: Hellenic Navy)

Notice No. 23/2025
MEDITERRANEAN SEA - HELLÁS - Nísos Skýros - Kólpos Kalamítsas - Sea Plane Operating Area.

1. Insert:  , joining:

- a. 38° 50,47' N - 024° 31,74' E
- b. 38° 50,46' N - 024° 31,78' E
- c. 38° 50,03' N - 024° 31,58' E
- d. 38° 50,04' N - 024° 31,54' E
- e. 38° 50,47' N - 024° 31,74' E

2. Insert:  , joining:

- a. 38° 49,88' N - 024° 33,67' E
- b. 38° 49,88' N - 024° 33,71' E
- c. 38° 49,42' N - 024° 33,70' E
- d. 38° 49,42' N - 024° 33,66' E
- e. 38° 49,88' N - 024° 33,67' E

3. Insert:  , in positions:

- a. 38° 50' 14,8" N - 024° 31' 39,4" E
- b. 38° 49' 39,2" N - 024° 33' 41,1" E

Chart: 3315 “SKÝROS ISLAND” (plan A “KALAMÍ TSA BAY”) (1, 2),
3315 “SKÝROS ISLAND” (3) [previous update 20/2017] **WGS84** DATUM

(Information: Hellenic Navy)

III

Notice No. 24/2025
MEDITERRANEAN SEA - HELLÁS - Thrakikó Sea - Mooring buoy, Light-buoy.

Relative Navwarns 1187, 1718/2024



1. Insert: , in position: 40° 46' 06.3" N - 025° 43' 05.6" E.
2. Insert:  *AvKτ3M*, in position: 40° 45' 40,8" N - 025° 43' 00,1" E.

Chart: 3221 [*previous update 63/2024*]

(Information: gastrade)

Notice No. 25/2025
MEDITERRANEAN SEA - HELLÁS - Aigaío Sea - Nisída Panagiá - Chart Update - Block.

1. Insert the accompanying block, centred on: 38° 30' 00" N - 026° 17' 00" E.
2. Amend to: “Παναγιά”, the name in position: 38° 32' 00" N - 026° 18' 30" E.
3. Amend to: “Παναγιά”, the name in position: 38° 30' 00" N - 026° 20' 00" E.

Chart: 334 (1) [*previous update 61/2023*], **33** (2) [*previous update 46/2022*], **47** (3) [*previous update 40/2015*], **109 INT 309** (3) [*previous update 185/2024*]

(Information: Gov. Gaz. 155 A´/30/09/2024)

IV

GUIDELINES FOR CORRECTIONS TO THE LIST OF LIGHTS (Edition 2025)

1. The amendments (changes, additions, deletions) to the List of Lights publication are included in volume No IV of the monthly editions of Notices to Mariners and are given in columns, as follows:

a. First Column: The number of the Hellenic List of Lights (light number) which is affected by the amendments is shown. If the number shown does not exist in the List of lights, then it is a new one and its characteristics must be recorded in the corresponding column of the List of Lights, between the ΑΕΦ.

b. Other Columns:

(1) The columns that are not affected are marked with two dashes (--). Data in the columns that are affected should be written down, deleting all old data at the same time.

(2) Instructions for special cases (deleting columns or all columns of a cancelled light) are given in *italics*.

2. It is recommended to record small amendments by hand addition of a new “ΑΕΦ” or larger amendments should be cut out and pasted on the List of Lights.

3. Reference for the record of the monthly corrections is written in the following table.

UPDATES TO LIST OF LIGHTS

Notice No. 26/2025

1	2	3	4	5	6	7	8
---	---	---	---	---	---	---	---

NONE

V

Notice No. 27/2025

PILOT A´ (1ST EDITION 2015) - MEDITERRANEAN SEA - HELLÁS - Messiniakós Kólpos - Liménas Kalamátas - Sea Plane Operating Area.

Paragraph 2.249, Page 56

line L 19 Add: “A Seaplane Operating Area lies in approaches of Kalamáta port. It consists from two (2) waterways, the first one has an approximate **N/S** direction, centred on 37° 00,44' N - 022° 07,78' E, **WGS84** and the second has an approximate **E/W** direction, centred on 37° 00,72' N - 22° 08,01' E, **WGS84**.”

(Information: Hellenic Navy)

Notice No. 28/2025

PILOT B´ (E´ EDITION 2019) - MEDITERRANEAN SEA - HELLÁS - Saronikós Kólpos - Limenískos Alímou - Sea Plane Operating Area - Pilot Update.

The above notice to mariners concerns the sailing direction Vol. B´ which is only available in Greek language.

(Information: Hellenic Navy)

Notice No. 29/2025

PILOT B´ (E´ EDITION 2019) - MEDITERRANEAN SEA - HELLÁS - Saronikós Kólpos - Nisída Ledoú - Marine Farm.

The above notice to mariners concerns the sailing direction Vol. B´ which is only available in Greek language.

(Information: HNHS)

V

Notice No. 30/2025

PILOT B´ (E´ EDITION 2019) MEDITERRANEAN SEA - HELLÁS - Kólpos Ýdras - Nísos Ýdra - Avláki Coast - Prohibiting Approach due to Rocks Falling.

The above notice to mariners concerns the sailing direction Vol. B´ which is only available in Greek language.

(Information: Ýdra Port Authorities)

Notice No. 31/2025

PILOT B´ (E´ EDITION 2019) MEDITERRANEAN SEA - HELLÁS - Nísos Kríti - Órmos Ierápetras - Submerged Breakwater.

The above notice to mariners concerns the sailing direction Vol. B´ which is only available in Greek language.

(Information: Ierápetra Port Authorities)

Notice No. 32/2025

PILOT C´ (1ST EDITION 2011) - MEDITERRANEAN SEA - HELLÁS - Nísos Évvoia - Nótios Evvoïkós Kólpos - Órmos Alivéri - Marine Farms Area.

***Paragraph 2.76, Page 37
line R 34-36***

Replace: “A marine farm is light buoys.”, ***with:*** “**Delimited fish farm installations**, (Gov. Gaz. Δ´ 576/10-09-2024) has been established at the southeast end of the bay. It has length of 1,3 miles and extends approximately up to about 0,3 miles offshore. In the area, may be established or relocated other marine farms without notice. The farms are generally marked by lit or unlit buoys or beacons. Mariners are advised to avoid these structures.”

(Information: YPEN)

Notice No. 33/2025

PILOT C´ (1ST EDITION 2011) - MEDITERRANEAN SEA - HELLÁS - Nísos Évvoia - Nótios Evvoïkós Kólpos - Órmos Alivéri until Órmos Amárynthou - Marine Farms Area.

Paragraph 2.86, Page 39

V

line R 61

Replace: “three Marine farms.”, **with:** “Two **Delimited fish farms installations**, (Gov. Gaz. Δ´ 576/10-09-2024) have been established at a short distance from each other. Overall, the area of two marine farms has length of approximately 1,6 miles and extends up to about 0,7 miles offshore. In the area, may be established or relocated other marine farms without notice. The farms are generally marked by lit or unlit buoys or beacons. Mariners are advised to avoid these structures.”

(Information: YPEN)

Notice No. 34/2025

PILOT C´ (1ST EDITION 2011) - MEDITERRANEAN SEA - HELLÁS - Pagasitikós Kólpos - Órmos Vólou - Liménas Vólou - Sea Plane Operating Area.

Paragraph 5.39, Page 184

line L 5

Add: “**Sea Plane Operating Area** operates on the approaches of liménas Vólou and consists of two (2) water ways, which have the same direction **WNW/ESE**. The first water way centred on: 39° 20,84' N - 022° 57,28' E, **WGS84**, and the second centred on: 39° 20,84' N - 022° 57,28' E, **WGS84**.”

(Information: Hellenic Navy)

Notice No. 35/2025

PILOT C´ (1ST EDITION 2011) - MEDITERRANEAN SEA - HELLÁS - Nísos Skýros - Kólpos Kalamítsas - Sea Plane Operating Area.

Paragraph 6.19, Page 214

line L 51 Add: “**Sea Plane Operating Area** operates offshore of the above coasts. The waterway has a **N/S** direction, centred on 38° 49,65' N - 024° 33,68' E, **WGS84**.”

Paragraph 6.22, Page 216

line R 65 Add: “**Sea Plane Operating Area** operates in approaches of órmos Linariá. The waterway has a **NNE/SSE** direction, centred on 38° 50,25' N - 024° 31,66' E, **WGS84**.”

(Information: Hellenic Navy)

V

Notice No. 36/2025

PILOT D´ (1ST EDITION 2010) - MEDITERRANEAN SEA - HELLÁS - Aigaío Sea -
Nisída Panagiá - Pilot Update.

Paragraph 5.3, Page 91

line R 30 Replace: “Pasás”, with: “Panagiá”

Paragraph 5.109, Page 109

line L 2 Replace: “Pasás”, with: “Panagiá”

line L 23 Replace: “Pasás”, with: “Panagiá”

Paragraph 5.110, Page 109

line L 30 Replace: “Pasás”, with: “Panagiá”

line R 8 Replace: “PASÁS”, with: “PANAGIÁ”

Paragraph 5.112, Page 109

line R 11 Replace: “Pasás”, with: “Panagiá”

line R 12 Delete (Panagiá)

Paragraph 5.113, Page 109

line R 26 Replace: “Pasás”, with: “Panagiá”

line R 27 Replace: “Pasás”, with: “Panagiá”

line R 29 Replace: “Pasás”, with: “Panagiá”

line R 36 Replace: “Pasás”, with: “Panagiá”

line R 40 Replace: “Pasás”, with: “Panagiá”

line R 45 Replace: “Pasás”, with: “Panagiá”

line R 47 Replace: “Pasás”, with: “Panagiá”

line R 53 Replace: “Toúrkos (Akrotiri)”, with: “Metamórfosi”

line R 61 Replace: “Pasás”, with: “Panagiá”

Paragraph 5.114, Page 110

line L 2 Replace: “Pasás”, with: “Panagiá”

line L 5 Replace: “Pasás”, with: “Panagiá”

line L 7 Replace: “Pasás”, with: “Panagiá”

line L 13 Replace: “Pasás”, with: “Panagiá”

Paragraph 5.115, Page 110

line L 21 Replace: “Pasás”, with: “Panagiá”

line L 26 Replace: “Pasás”, with: “Panagiá”

ALPHABETICAL INDEX

Page 283

line L 33 Add: “Panagiá Islet”

V

line L 34 Replace: “Pasás”, with: “Panagiá”

(Information: Gov. Gaz. 155 A/30/09/2024)

VI

Notice No. 37/2025

MEDITERRANEAN SEA - HELLÁS - New Edition, Chart Permanently Withdrawn - Catalogue of Nautical Charts and Nautical Publications Update - (16th Edition 2019).

Page 61

In the column "YEAR" of "NAUTICAL PUBLICATIONS" in the "LIST OF LIGHTS OF HELLENIC COASTS," **Replace** the year "2021" with the year "2025"

(Information: HNHS)

VII

Navigational Warnings for Mediterranean - Black Sea (area III) in force from January 14th 2025 to January 21st 2025 Relative Navwarn 13/2025

TELEMARTES

SECTION A

NAVAREA III Warnings originated from January 14th 2025 to January 21st 2025:

0005/25 BLACK SEA

1. DRILLING OPERATIONS, BY KANUNI (IMO 9541203. MMSI 271047822),
HAKAN ILHAN, OSMAN BEY AND AYBUKE BETWEEN 17 JAN - 08 MAR 25 IN
AREA BOUNDED BY;

42 51.80 N - 031 09.95 E

42 49.80 N - 031 10.00 E

42 49.85 N - 031 12.72 E

42 51.85 N - 031 12.67 E

10 NM. WIDE BERTH REQUESTED.

CANCEL THIS MESSAGE 082059 UTC MAR25.

2.- CANCEL NAVAREA III 0131/24 AND THIS PARAGRAPH.

0006/25 EASTERN MEDITERRANEAN SEA

OIL RIG VALARIS DS-9 (IMO 9666572, MMSI 538005375) HAS BEEN
ESTABLISHED IN POSITION 33-38.672N 031-03.205E

0007/25 BLACK SEA

1. DRILLING OPERATIONS, BY YAVUZ (IMO 9503768. MMSI 271046765),
MIHRIMAH, KORKUT AND ORHAN BEY BETWEEN 20 JAN25 - 11 MAR25 IN
AREA BOUNDED BY;

42 52.79 N - 031 14.48 E

42 50.79 N - 031 14.54 E

42 50.75 N - 031 11.82 E

42 52.75 N - 031 11.76 E

10 NM. WIDE BERTH REQUESTED.

CANCEL THIS MESSAGE 112059 UTC MAR25.

2.- CANCEL NAVAREA III 0143/24 AND THIS PARAGRAPH.

0008/25 MEDITERRANEAN SEA, BLACK SEA AND AZOV SE

NAVAREA III WARNINGS IN FORCE ON 21 JAN25 AT 0600 UTC.

2022: 0092, 0122, 0124.

2024: 0034, 0113, 136, 0144.

2025: 0005,0006,0007,0008.

1.- ONLY THOSE LESS THAN 42 DAYS OLD ARE DAILY BROADCASTED ON
SAFETYNET AND SAFETYCAST AT 1200 UTC AND 2359 UTC.

2.- ALL NAVAREA III WARNINGS IN FORCE ARE AVAILABLE ON THE WEB-
SITE

VII

https://armada.defensa.gob.es/ihm/Aplicaciones/Navareas/Index_Navareas_xml_en.html

3.- NEW NAVAREA III WARNINGS ARE ALSO PRINTED IN THE WEEKLY EDITION OF SPANISH NOTICES TO MARINERS (SECTION 5).

4.- CANCEL THIS MESSAGE ON 272359 UTC JAN25.

SECTION B

Summary of drilling rigs updated to NAVAREA III 0008/25 warning.

Mediterranean Sea S/SE.

(IMO 9666572, MMSI 538005375)	33-38,6N	031-03,2E
MISKAR (MMSI6 7 2700000)	34-22,4N	011-52,0E

Adriatic Sea-Ionian Sea.

KEY MANHATTAN (IMO 8752154)	44-18,2N	012-38,4E
IVANA D (MMSI 992381650)	44-47,1N	013-15,8E

Azov Sea-Black Sea

KANUNI (IMO 9541203)	42-50,8N	031-11,2E
ABDULHAMID HAN (IMO 9705093)	42-51,2N	031-14,3E
YAVUZ (IMO 9503768)	42-51,8N	031-13,1E
ANA (MMSI 264900005)	44-04,3N	029-58,2E
MODU CRIMEA 1 (IMO 8771241)	45-18,4N	033-52,6E
TAVRIDA (IMO8 7 63373)	45-21,4N	030-54,2E
MODU CRIMEA 2 (IMO 9522350)	45-40,2N	031-39,5E

ISSN: 2653-9209