



HELLENIC NOTICES TO MARINERS

Monthly Edition 8

31st August 2024

Notices from 131 up to 144

CONTENTS

	Page
I Index of Notices to Mariners	3
II Publication List	5
III Hellenic Notices to Mariners. Updates to Nautical Charts	7
IV Updates to Hellenic List of Lights	10
V Updates to Hellenic Sailing Directions	11
VI Updates to Hellenic Nautical Publications	13
VII Navwarn NAVAREA III	14

Post: HYDROGRAPHIC SERVICE
SAFETY OF NAVIGATION DIVISION
TGN 1040, ATHENS

Phone: (+30) 210 655 1772
(+30) 210 655 1806

e-mail: nasf_hnhs@navy.mil.gr

Web: www.hnhs.gr

Captain I. Asteríou HN
Director

The information provided with the notices to mariners is related to nautical charts and nautical publications issued by the H.N.H.S and must be depicted in its nautical charts and other navigational publications.

The geographic positions referred to in this publication are related to the largest - scale chart, unless stated otherwise.

The limits of sectors and of arcs of visibility, and the alignment of direction lights and leading lights, are given **as seen by an observer from seaward**.

All bearings refer to the true compass and are measured clockwise from 000° to 359°.

Responsibility for publication of Annual Notices to Mariners and Monthly Volumes is undertaken by the Safety of Navigation Division of the HNHS.

Mariners are kindly requested to immediately notify the Hellenic Navy Hydrographic Service (T.G.N 1040 Tel: (+30) 210 655 1771, in case they discover either new or possible navigational dangers.

Unlit or unreliable lights must be reported immediately to: Lighthouse Authorities 18510 PIRAEUS.

In addition to postal methods the following communications methods are also available.

Tel: (+30) 210 458 1508, e-mail: yf_epix@navy.mil.gr with notification to the Hydrographic Service. This kind of information is crucial and contributes to safety of navigation.

Notices, NAVTEX messages, Navwarns to mariners, Weather bulletins (METEO) and Bulletin messages for leisure boats, are available on www.hnhs.gr.

Users can supply the Annual Notice to Mariners as well as the monthly edition (not free of charge) as it is defined in the Nautical Publications of the Hellenic Navy Hydrographic Service.

I**INDEX OF NOTICES TO MARINERS (NtMs)
AFFECTING NAUTICAL CHARTS AND PUBLICATIONS**

Notice No.	Page	Chart No. - Nautical Publication
131	5	B.A. Chart: 183, 1425, 1545, 2246 INT 3199
132	7	Chart: 221/3
133	7	Chart: 2131
134	7	Chart: 44 INT 3714
135	8	Chart: 42
136	8	Chart: INT 3732 421
137	8	Chart: 3321
138	9	Chart: 422/2
139	9	Chart: 451/4 WGS84
140	10	List of Lights
141	11	Pilot Vol. A´
142	11	Pilot Vol. D´
143	12	Pilot Vol. D´
144	13	Catalogue of Nautical Charts & Nautical Publications

INDEX OF CHARTS AND PUBLICATIONS AFFECTED

Chart No. - Nautical Publication	Notice
B.A. Chart: 183, 1425, 1545, 2246 INT 3199 New Chart	131
Chart: 42	135
Chart: 44 INT 3714	134
Chart: 221/3	132
Chart: INT 3732 421	136
Chart: 422/2	138
Chart: 451/4 WGS84	139
Chart: 2131	133
Chart: 3321	137
List of Lights	140
Pilot Vol. A´	141
Pilot Vol. D´	142
Pilot Vol. D´	143
Catalogue of Nautical Charts & Nautical Publications	144

II

Notice No. 131/2024
MEDITERRANEAN SEA - HELLÁS - Edition/ New Edition - Permanently Withdrawn Admiralty Chart.

1. Published and available to the following Admiralty Charts:

Chart Number	Title	Scale 1:	Edition/ N. Edition
183	Mediterranean Sea, Ra's at Tin to Iskenderun.	100,000	Feb. 2024
1425	France, Ports on the North and East Coasts of Corse. A. Approaches to Calvi. B. Calvi. C. Bastia D. Macinaggio. E. Porto - Vecchio.	50,000 17,500 15,000 10,000 25,000	Feb. 2024
1545	Italy - East Coast, Brindisi.	6,000	Feb. 2024
2246 INT 3199	France - South Coast, Cap D' Antibes to Cap Ferrat Including Baie Des Anges and Rade de Villefrance. A. Antibes - Port Vauban. B. Baie Des Anges Marina. C. Saint - Laurent-du-Var. D. Nice and Rade de Villefrance.	7,500 7,500 7,500 10,000	Feb. 2024
2834	Spain - Islas Baleares, Ibiza and Formentera. A. Channels between Ibiza and Formentera. B. Ibiza, San Antonio Abad. C. Ibiza.	120,000 50,000 20,000 10,000	Feb. 2024

2. Admiralty Chart Permanently Withdrawn:

Chart Number	Title
183	Mediterranean Sea, Ra's at Tin to Iskenderun.
1425	France, Ports on the North and East Coasts of Corse.
1545	Italy - East Coast, Brindisi.

II

- 2246** France - South Coast, Cap D' Antibes to Cap Ferrat Including Baie Des
INT 3199 Anges and Rade de Villefrance.
- 2834** Spain - Islas Baleares, Ibiza and Formentera.

(Information: NMs/Wk. Ed. 7, 8, 9/2024)

III

Notice No. 132/2024

MEDITERRANEAN SEA - HELLÁS - Íónio Sea - Órmos Navaríno - East Coasts - Block.

Insert the accompanying block, centred on: 36° 56' 24" N - 021° 42' 36" E.

Chart: 221/3 «BAY OF NAVARIN» [*previous update 59/2022*].

(Information: HNHS)

Notice No. 133/2024

MEDITERRANEAN SEA - HELLÁS - Íónio Sea - Ípeiros Coast - Wreck.

Relative Navwarn 453/2023


Insert,  , in position: 38° 57' 57,3" N - 020° 43' 06,6" E.

Chart: 2131 [*previous update 98/2024*]

(Information: Préveza Port Authorities)

Notice No. 134/2024

MEDITERRANEAN SEA - HELLÁS - Kritikó Sea - Wreck.


Insert:  **PA**, in position:
35° 52' 54" N - 024° 38' 42" E

Chart: 44 INT 3714 [*previous update 215/2023*]

(Information: HNHS)

III

Notice No. 135/2024

MEDITERRANEAN SEA - HELLÁS - Aigaío Sea - Kykládes - Depths.

1. Insert depth: **391** Avk (2024), in position:
36° 43' 28" N - 025° 59' 27" E.

2. Insert depth: **326** Avk (2024), in position:
36° 26' 00" N - 026° 00' 28" E.

3. Insert depth: **340** Avk (2024), in position:
36° 22' 53" N - 026° 06' 25" E.

Chart: **42** [previous update 146/2023]

(Information: MODUK NAVY)

Notice No. 136/2024

MEDITERRANEAN SEA - HELLÁS - Aigaío Sea - Kykládes - Steno Kýthnou - Wreck.

Insert: ++ **PA**, in position:
37° 27' 16" N - 024° 18' 20" E

Chart: **INT 3732 421** [previous update 58/2024]

(Information: Kýthnos Port Authorities)

Notice No. 137/2024

MEDITERRANEAN SEA - HELLÁS - Aigaío Sea - Nísos Lésvos - West Coasts - Wreck.

Relative Navwarn 1810/2023

Insert: ++ **ΘΠ**, in position:
39° 04' 10,3" N - 025° 53' 43,9" E

Chart: **3321** [previous update 168/2023]

(Information: Mytilíni Port Authorities)

III

Notice No. 138/2024

MEDITERRANEAN SEA - HELLÁS - Aigaío Sea - Nísos Sámos - Órmos Agía Paraskeví - Development Works.

Relative Navwarn 888/2024

Insert: “Εκτελούνται έργα (2024)”, in position: 37° 46' 55" N - 026° 59' 33" E.

Chart: 422/2 «SÁMOS STRAIT - BAYS AND HARBOURS OF SÁMOS ISLAND» (plan A « SÁMOS STRAIT») [*previous update 45/2024*], **WGS84** DATUM.

(Information: HNHS)


Notice No. 139/2024

MEDITERRANEAN SEA - HELLÁS - Aigaío Sea - Dodekánisa - Nísos Kos - Liménas & Marína Ko - Wrecks.

1. Delete:  , in position: 36° 53,868' N - 027° 17,503' E.

2. Delete: # , in position: 36° 53,79' N - 027° 17,685' E.

3. Insert:  Νγov, in position: 36° 53,49' N - 027° 18,20' E.

4. Delete:  , in position: 36° 53,4' N - 027° 18,25' E.


5. Insert:  Νγov, in position: 36° 53,40' N - 027° 18,24' E.

Chart: 451/4 “APPROACHES TO KOS HARBOUR AND MARÍNA” (plan A “KOS HARBOUR”) (1, 2), **451/4 “APPROACHES TO KOS HARBOUR AND MARÍNA”** (plan B “KOS MARÍNA” (3, 4, 5), **451/4 “APPROACHES TO KOS HARBOUR AND MARÍNA”** (2) [*previous update 29/2023*], **WGS84** DATUM

(Information: HNHS)

IV

GUIDELINES FOR CORRECTIONS TO THE LIST OF LIGHTS (Edition 2021)

1. The amendments (changes, additions, deletions) to the List of Lights publication are included in volume No IV of the monthly editions of Notices to Mariners and are given in columns, as follows:

a. First Column: The number of the Hellenic List of Lights (light number) which is affected by the amendments is shown. If the number shown does not exist in the List of lights, then it is a new one and its characteristics must be recorded in the corresponding column of the List of Lights, between the ΑΕΦ.

b. Other Columns:

(1) The columns that are not affected are marked with two dashes (--). Data in the columns that are affected should be written down, deleting all old data at the same time.

(2) Instructions for special cases (deleting columns or all columns of a cancelled light) are given in *italics*.

2. It is recommended to record small amendments by hand addition of a new “ΑΕΦ” or larger amendments should be cut out and pasted on the List of Lights.

3. Reference for the record of the monthly corrections is written in the following table.

UPDATES TO LIST OF LIGHTS

Notice No. 140/2024

1	2	3	4	5	6	7	8
---	---	---	---	---	---	---	---

NONE

V

Notice No. 141/2024

PILOT A´ (1ST EDITION 2015) - MEDITERRANEAN SEA - HELLÁS - Iónio Sea - Órmos Navaríno - East Coasts - Hotel Cósta Navaríno - Development.

Paragraph 3.14, Page 71

line R 47 Add: “**Caution** is required because on the eastern shores of Navaríno bay, in front of the hotel of cósta Navaríno, three piers and two breakwaters have been constructed. The piers and the breakwaters start from the shore and extend almost towards to west and up to approximately 130 meters off shore.

The head pier **I** from North to South is marked by a green fixed light (white metal column with a green horizontal band, height 4,5m) (36° 56,52" N - 21° 42,56" E, [WGS84](#)). The head of the pier **II** is marked by two fixed vertical lights (white metal column, height 5,3 & 4,5m) (36° 56,43" N - 21° 42,55" E, [WGS84](#)). Next is the head of the Northern breakwater which is marked by three green fixed vertical lights (white metal column, height 6, 5,3 & 4,5m) (36° 56,32" N - 21° 42,52" E, [WGS84](#)). The head of the southern breakwater is marked by the three green fixed horizontal lights (white metal column, height 6,4m) (36° 56,29" N - 21° 42,51" E, [WGS84](#)). Next is the head of the pier **III** which is marked by a fixed green light fig. **Γ** (white metal column, height 5,5 & 4,6m) (36° 56,20" N - 21° 42,53" E, [WGS84](#)). Lastly, there is the head of the pier **IV**, which is marked by a fixed green horizontal light (white metal column, height 6,3m) (36° 56,10" N - 21° 42,55" E, [WGS84](#)). The area around of the piers and breakwaters is unsurveyed.”

(Information: Light House Authorities)

Notice No. 142/2024

PILOT D´ (1ST EDITION 2010) - MEDITERRANEAN SEA - HELLÁS - Aigaío Sea - Nísos Sámos - Órmos Agía Paraskeví - Development Works.

Paragraph 6.86, Page 131

line R 29 After “the northeast” **Insert:** “**Caution advice** due to development works in progress (2024), in órmos Agía Paraskeví. More information is given by Sámos port authorities.”

(Information: SICAP SA)

V

Notice No. 143/2024

PILOT D´ (1ST EDITION 2010) - MEDITERRANEAN SEA - HELLÁS - Aigaío Sea - Dodekánisa - Nísos Kos - Marína Ko - Wrecks.

Paragraph 7.191, Page 188

line L 28 Add “A wreck with a minimum depth above it of 4,8 meters is located within Kos Marina at position: 36° 53,49' N - 027° 18,20' E, **WGS84.**”

Paragraph 7.206, Page 188

line R 62 Replace: “ A **Stranded wreck** lies far from the shore.” ***with:*** “A wreck with a minimum depth above it of 0,7 meters is located near the shore at position: 36° 53,40' N - 027° 18,24' E, **WGS84.**”

(Information: HNHS)

VI

Notice No. 144/2024

**MEDITERRANEAN SEA - HELLÁS - New Edition, Chart Permanently Withdrawn -
Catalogue of Nautical Charts and Nautical Publications Update - (16th Edition
2019).**

NONE

(Information: HNHS)

VII

Navigational Warnings for Mediterranean - Black Sea (area III) in force from August 13rd 2024 to August 21st 2024 Relative Navwarn 13/2024

TELEMARTES

SECTION A

NAVAREA III Warnings originated from August 13rd 2024 to August 21st 2024:

0096/24 MEDITERRANEAN SEA, BLACK SEA AND AZOV SE
NAVAREA III WARNINGS IN FORCE ON 21 AUG24 AT 0600 UTC.

2022: 0092, 0122, 0124.

2023: 0097.

2024: 0034, 0058, 0076, 0082, 0085, 0087, 0091, 0094, 0096.

1.- ONLY THOSE LESS THAN 42 DAYS OLD ARE DAILY BROADCASTED ON SAFETYNET AND SAFETYCAST AT 1200 UTC AND 2359 UTC.

2.- ALL NAVAREA III WARNINGS IN FORCE ARE AVAILABLE ON THE WEB-SITE https://armada.defensa.gob.es/ihm/Aplicaciones/Navareas/Index_Navareas_xml_en.html

3.- NEW NAVAREA III WARNINGS ARE ALSO PRINTED IN THE WEEKLY EDITION OF SPANISH NOTICES TO MARINERS (SECTION 5).

4.- CANCEL THIS MESSAGE ON 262359 UTC AUG24.

SECTION B

Summary of drilling rigs updated to NAVAREA III 0096/24 warning.

Mediterranean Sea S/SE.

MARIDIVE 520	31-24,0N	030-12,3E
SNEFERU	31-26,2N	032-58,0E
P. Fouad	31-30,9N	032-31,6E
SCARABEO 6	31-36,0N	030-00,1E
ATWOOD AURORA	31-36,3N	030-04,7E
ENSCO DS-6	31-36,6N	029-50,3E
Karous	31-37,8N	032-14,1E
MARI-B	31-44,9N	034-18,3E
JP BUSSEL	31-46,1N	031-20,6E
TEMSAH SE-1	31-48,4N	031-18,4E
Senefru	31-48,9N	030-56,1E
ROSETTA 1	31-50,8N	030-31,2E
MAERSK GUARDIN	31-50,8N	030-38,5E
OCEAN LEXINGTON	31-53,2N	031-53,4E
EI QAHER-2	31-54,3N	031-54,0E
Adryatic 4	31-55,5N	032-31,3E

VII

MAERSK DISCOVERER	32-03,3N	032-18,7E
DISCOVERER AMERICAS	32-15,5N	028-38,7E
ATWOOD BEACOM	32-53,8N	035-01,1E
PRIDE NORTH AMERICA	33-00,3N	033-43,3E
STENA DRILL MAX	33-13,5N	034-17,3E
DIDON	33-47,4N	011-53,0E
HASDRUBAL	34-08,9N	011-36,6E
MISKAR	34-22,4N	011-52,0E
IMO 9705093	35-22,5N	030-06,0E
HALK EL MENZEL	35-55,6N	011-33,7E

Adriatic Sea-Ionian Sea.

Aquila 2	40-55,8N	018-19,6E
Bonaccia	43-35,5N	014-21,5E
ANNALISA	44-10,2N	013-06,8E
Steward	44-12,8N	012-46,5E
Annabella	44-13,7N	013-04,7E
Morena I	44-13,8N	012-28,9E
IMO: 8752154; MMSI: 576622000	44-18,2N	012-38,4E
IKA-A	44-21,5N	013-29,3E
IMO: 8768476; MMSI: 577386000	44-26,3N	012-25,3E
IDA-B	44-26,8N	013-29,1E
Armida 1	44-28,5N	012-26,9E
Tea	44-30,0N	013-01,1E
IRINA	44-31,7N	013-22,8E
IMO 8752283	44-38,1N	013-12,4E
Ana	44-41,0N	013-16,1E
Ivana B	44-41,2N	013-13,1E
VESNA	44-41,2N	013-19,1E
Ivana E	44-44,7N	013-14,8E
IVANA D	44-47,1N	013-15,8E
IZABELA SOUTH	44-57,5N	013-09,1E
OCEAN KING	44-58,5N	013-08,0E
IZABELA NORTH	44-58,8N	013-07,8E

Azov Sea-Black Sea

IMO 9503770. MMSI 271046008	42-50,7N	031-08,7E
IMO 9503768 MMSI 271046765	42-51,4N	031-16,0E
GLOBETROTTER 2	43-04,1N	029-28,6E
DEEPWATER CHAMPION	43-52,1N	030-45,6E
SATURN	44-04,1N	029-58,0E
ANA	44-04,3N	029-58,2E
URANUS	44-10,4N	030-08,2E
TAVRIDA	45-21,4N	030-54,2E

VII

B-312	45-34,2N	032-47,3E
UKRAINE (B-319)	45-35,4N	032-42,8E
NUMBER 11	45-40,5N	031-41,1E
SIVASH	45-42,4N	031-52,6E
NUMBER 10	45-42,7N	031-51,5E
Geolog-1	46-31,8N	037-01,0E

ISSN: 2653-9209