



HELLENIC NOTICES TO MARINERS



Monthly Edition 11



30th November 2023

MERRY CHRISTMAS

Notices from 194 up to 207

CONTENTS

	Page
I Index of Notices to Mariners	3
II Publication List	5
III Hellenic Notices to Mariners. Updates to Nautical Charts	6
IV Updates to Hellenic List of Lights	10
V Updates to Hellenic Sailing Directions	11
VI Updates to Hellenic Nautical Publications	12
VII Navwarn NAVAREA III	13

Post: HYDROGRAPHIC SERVICE
SAFETY OF NAVIGATION DIVISION
TGN 1040, ATHENS

Phone: (+30) 210 655 1772
(+30) 210 655 1806

e-mail: nasf_hnhs@navy.mil.gr

Web: www.hnhs.gr

Commodore D. Efstathiou HN
Director

The information provided with the notices to mariners is related to nautical charts and nautical publications issued by the H.N.H.S and must be depicted in its nautical charts and other navigational publications.

The geographic positions referred to in this publication are related to the largest - scale chart, unless stated otherwise.

The limits of sectors and of arcs of visibility, and the alignment of direction lights and leading lights, are given **as seen by an observer from seaward**.

All bearings refer to the true compass and are measured clockwise from 000° to 359°.

Responsibility for publication of Annual Notices to Mariners and Monthly Volumes is undertaken by the Safety of Navigation Division of the HNHS.

Mariners are kindly requested to immediately notify the Hellenic Navy Hydrographic Service (T.G.N 1040 Tel: (+30) 210 655 1771, in case they discover either new or possible navigational dangers.

Unlit or unreliable lights must be reported immediately to: Lighthouse Authorities 18510 PIRAEUS.

In addition to postal methods the following communications methods are also available.

Tel: (+30) 210 458 1508, e-mail: yf_epix@navy.mil.gr with notification to the Hydrographic Service. This kind of information is crucial and contributes to safety of navigation.

Notices, NAVTEX messages, Navwarns to mariners, Weather bulletins (METEO) and Bulletin messages for leisure boats, are available on www.hnhs.gr.

Users can supply the Annual Notice to Mariners as well as the monthly edition (not free of charge) as it is defined in the Nautical Publications of the Hellenic Navy Hydrographic Service.

**INDEX OF NOTICES TO MARINERS (NtMs)
AFFECTING NAUTICAL CHARTS AND PUBLICATIONS**

Notice No.	Page	Chart No. - Nautical Publication
194	5	B. A. Chart: 1180 INT 3185
195	6	Chart: 412/6
196	6	Chart: 412/2, 412/6
197	6	Chart: 130
198	7	Chart: INT 3788 443/1 WGS84
199	7	Chart: 311/3 WGS84
200	7	Chart: 3212 INT 3776
201	8	Chart: 322/1 WGS84
202	8	Chart: 3221
203	9	Chart: 322
204	10	List of Lights
205	11	Pilot Vol. D´
206	11	Pilot Vol. D´
207	12	Catalogue of Nautical Charts & Nautical Publications

INDEX OF CHARTS AND PUBLICATIONS AFFECTED

Chart No. - Nautical Publication	Notice
Chart: 130	197
Chart: 311/3 WGS84	199
Chart: 322	203
Chart: 322/1 WGS84	201
Chart: 412/2	196
Chart: 412/6	195
Chart: 412/6	196
Chart: INT 3788 443/1 WGS84	198
Chart: 3212 INT 3776	200
Chart: 3221	202
B. A. Chart: 1180 INT 3185	194
List of Lights	204
Pilot Vol. D'	205
Pilot Vol. D'	206
Catalogue of Nautical Charts & Nautical Publications	207

II

Notice No. 194/2023

MEDITERRANEAN SEA - HELLÁS - Edition/ New Edition - Permanently Withdrawn Admiralty Chart.

1. Published and available the follow Admiralty Chart:

Chart Number	Title	Scale 1:	Edition/ N. Edition
1180 INT 3185	Mediterranean sea, Spain - East Coast, Barcelona.	12,500	June. 2023

2. Admiralty Chart Permanently Withdrawn:

Chart Number	Title
1180 INT 3185	Mediterranean sea, Spain - East Coast, Barcelona.

(Information: NMs/Wk. Ed. 25/2023)

III

Notice No. 195/2023

MEDITERRANEAN SEA - HELLÁS - Saronικός Κόλπος - Κόλπος Elefsínas - Wreck.


Insert: , in position: 38° 02' 27" N - 023° 33' 17" E.

Chart: 412/6 "ELEFSÍNA GULF" [*previous update 135/2022*]

(Information: Elefsína Port Authorities)

Notice No. 196/2023

MEDITERRANEAN SEA - HELLÁS - Saronικός Κόλπος - Stenó Nafstáhmou - Block - Legend.

Relative Navwarn 1568/2023

1. Insert the accompanying block, centred on: 37° 57' 48" N - 023° 32' 54" E.

2. Replace the indication "Μέγιστο επιτρεπόμενο βύθισμα"
centred on: 37° 57' 54" N - 023° 32' 54" E (*Díavlos Nafstáhmou*),
with: "Εκβάθυνση μέχρι".

Chart: 412/2 (1) [*previous update 110/2023*], **412/6 "ELEFSÍNA GULF" (2)**
[*previous update 195/2023*]

(Information: Information HNHS)

Notice No. 197/2023

MEDITERRANEAN SEA - HELLÁS - Argolikός Κόλπος - Όρμος Nafplίου - Mooring Buoy - Light.


Insert:  QY (2 ναύδετα), in position:
37° 33' 12" N - 022° 43' 41,5" E.

Chart: 130 [*previous update 32/2020*]

(Information: HNHS)

III

Notice No. 198/2023

MEDITERRANEAN SEA - HELLÁS - Aigaío Sea - Nísos Kriti - Liménas Irakleíou - Block.

Insert the accompanying block, centred on: 35° 20,72' N - 025° 09,18' E.

Chart: INT 3788 443/1 [*previous update 109/2019*] **WGS84** DATUM

(Information: Information HNHS)

Notice No. 199/2023

MEDITERRANEAN SEA - HELLÁS - Órmos Thessaloníkis - Liménas Thessaloníkis - Delete Wreck.


Delete:  , in position: 40° 38,110' N - 022° 55,771' E.

Chart: 311/3 [*previous update 167/2023*] **WGS84** DATUM

(Information: HNHS)

Notice No. 200/2023

MEDITERRANEAN SEA - HELLÁS - Thrakikó Sea - Vistonikós Órmos - Ákra Arogí - Underwater Rock.

Relative Navwarn 1228/2023


Replace depth: **3₅**, with:  *Rep (2023)*, in position:
40° 56' 20,13" N - 025° 10' 29,87" E.

Chart: 3212 INT 3776 [*previous update 137/2021*]

(Information: Y.NA.N.P)

III

Notice No. 201/2023

MEDITERRANEAN SEA - HELLÁS - Thrakikó Sea - Liménas Alexandroúlis - Anchorage area.

1. Insert: -----↓----- , joining:

- a. 40° 49,54' N - 025° 49,97' E
- b. 40° 49,54' N - 025° 53,87' E
- c. 40° 47,54' N - 025° 53,87' E
- d. 40° 47,54' N - 025° 49,97' E
- e. 40° 49,54' N - 025° 49,97' E

2. Insert: -----↓----- , joining:

- a. 40° 49,20' N - 025° 49,35' E
- b. 40° 49,20' N - 025° 52,33' E
- c. 40° 47,50' N - 025° 52,33' E
- d. 40° 47,50' N - 025° 49,35' E
- e. 40° 49,20' N - 025° 49,35' E

3. Delete: -----↓----- , joining:

- a. 40° 49,500' N - 025° 53,870' E (**S** Chart limit.)
- b. 40° 49,540' N - 025° 53,870' E
- c. 40° 49,540' N - 025° 52,080' E (**W** Chart limit.)

Chart: 322/1 “APPROACHES - ALEXANDROÚPOLI PORT” (1, 2), **322/1** “APPROACHES - ALEXANDROÚPOLI PORT” (plan “ALEXANDROÚPOLI PORT”) (3) [*previous update 163/2023*], **WGS84** DATUM

(Information: Alexandroúpoli Port Authorities)

Notice No. 202/2023

MEDITERRANEAN SEA - HELLÁS - Thrakikó Sea - Liménas Alexandroúlis - Anchorage area.

1. Delete: -----↓----- , joining:

- a. 40° 49' 36" N - 025° 50' 00" E.
- b. 40° 49' 36" N - 025° 53' 54" E.
- c. 40° 47' 36" N - 025° 53' 54" E.
- d. 40° 47' 36" N - 025° 50' 00" E.
- e. 40° 49' 36" N - 025° 50' 00" E.

III

2. Insert: -----↓----- , joining:

- a. 40° 49' 15,57" N - 025° 49' 22,97" E.
- b. 40° 49' 15,57" N - 025° 52' 21,96" E.
- c. 40° 47' 33,57" N - 025° 52' 21,96" E.
- d. 40° 47' 33,57" N - 025° 49' 22,97" E.
- e. 40° 49' 15,57" N - 025° 49' 22,97" E.

Chart: 3221 [*previous update 165/2023*]

(Information: Alexandroupoli Port Authorities)

Notice No. 203/2023

**MEDITERRANEAN SEA - HELLÁS - Thrakikó Sea - Liménas
Alexandroúlis - Anchorage area.**

Insert: -----↓----- , joining:

- a. 40° 49' 15,57" N - 025° 49' 22,97" E.
- b. 40° 49' 15,57" N - 025° 52' 21,96" E.
- c. 40° 47' 33,57" N - 025° 52' 21,96" E.
- d. 40° 47' 33,57" N - 025° 49' 22,97" E.
- e. 40° 49' 15,57" N - 025° 49' 22,97" E.

Chart: 322 [*previous update 164/2023*]

(Information: Alexandroupoli Port Authorities)

IV

GUIDELINES FOR CORRECTIONS TO THE LIST OF LIGHTS (Edition 2021)

1. The amendments (changes, additions, deletions) to the List of Lights publication are included in volume No IV of the monthly editions of Notices to Mariners and are given in columns, as follows:

a. First Column: The number of the Hellenic List of Lights (light number) which is affected by the amendments is shown. If the number shown does not exist in the List of lights, then it is a new one and its characteristics must be recorded in the corresponding column of the List of Lights, between the ΑΕΦ.

b. Other Columns:

(1) The columns that are not affected are marked with two dashes (--). Data in the columns that are affected should be written down, deleting all old data at the same time.

(2) Instructions for special cases (deleting columns or all columns of a cancelled light) are given in *italics*.

2. It is recommended to record small amendments by hand addition of a new “ΑΕΦ” or larger amendments should be cut out and pasted on the List of Lights.

3. Reference for the record of the monthly corrections is written in the following table.

UPDATES TO LIST OF LIGHTS

Notice No. 204/2023

1	2	3	4	5	6	7	8
8835	ΕΥΛΟΚΕΡΑΤΙΔΙ	36 49.85 25 51.84			6 3		
N.....	XYLOKERATÍDI	Mole. Head Fishing port.		FR		Metal framework with gallery, metal column and red band. Fig. 21.	

V

Notice No. 205/2023

PILOT D´ (1ST EDITION 2010) - MEDITERRANEAN SEA - HELLÁS -
Thrakikó Sea - Vistonikós Órmos - Ákra Arogí - Dangerous Underwater
Rock.

Paragraph 2.197

line R 57 Add: "In a distance of about 0.3 n. miles **SE**, from the ákra Arogí and at a distance of 150 meters to 200 meters open and parallel to the coast, the existence of a dangerous underwater rock was reported, with a length of 300 and width of approximately 10 meters."

(Information: Y.NA.N.P)

Notice No. 206/2023

PILOT D´ (1ST EDITION 2010) - MEDITERRANEAN SEA - HELLÁS -
Thrakikó Sea - Alexandróupoli Approaches - Anchorage Area.

Paragraph 2.210

line R 65 Add: "Anchorage may be obtained for a few days, until four (4) vessels, in a position 3 miles **SW** of the harbour entrance."

(Information: Alexandróupoli Port Authorities)

VI

Notice No. 207/2023

**MEDITERRANEAN SEA - HELLÁS - New Edition, Chart Permanently
Withdrawn - Catalogue of Nautical Charts and Nautical Publications
Update - (16th Edition 2019).**

NONE

(Information: HNHS)

VII

Navigation Warnings for Mediterranean - Black Sea (area III)
in force from **October 24th to October 31st 2023**
Relative Navwarn 13/2023

TELEMARTES

SECTION A

NAVAREA III Warnings originated from November 21st 2023 to November 27th 2023:

0110/23 ADRIATIC SEA

1. DRILLING OPERATIONS, BY SAIPEM 10000 (IMO 9187605); FROM 28 NOV23
TO 12 JAN24; IN POSITION:

36 55.602N - 013 48.320E

2 NM WIDE BERTH REQUESTED

2. CANCEL THIS MESSAGE 122359 UTC JAN24

SECTION B

Summary of drilling rigs updated to NAVAREA III 0111/23 warning.

Mediterranean Sea S/SE.

MARIDIVE 520	31-24,0N	030-12,3E
SNEFERU	31-26,2N	032-58,0E
P. Fouad	31-30,9N	032-31,6E
SCARABEO 6	31-36,0N	030-00,1E
ATWOOD AURORA	31-36,3N	030-04,7E
ENSCO DS-6	31-36,6N	029-50,3E
Karous	31-37,8N	032-14,1E
MARI-B	31-44,9N	034-18,3E
JP BUSSEL	31-46,1N	031-20,6E
TEMSAH SE-1	31-48,4N	031-18,4E
Senefru	31-48,9N	030-56,1E
ROSETTA 1	31-50,8N	030-31,2E
MAERSK GUARDIN	31-50,8N	030-38,5E
OCEAN LEXINGTON	31-53,2N	031-53,4E
EI QAHER-2	31-54,3N	031-54,0E
Adryatic 4	31-55,5N	032-31,3E
MAERSK DISCOVERER	32-03,3N	032-18,7E
DISCOVERER AMERICAS	32-15,5N	028-38,7E
ATWOOD BEACOM	32-53,8N	035-01,1E
PRIDE NORTH AMERICA	33-00,3N	033-43,3E

VII

STENA DRILL MAX	33-13,5N	034-17,3E
IMO 8768854 MMSI 538004907	33-31,1N	031-32,4E
DIDON	33-47,4N	011-53,0E
HASDRUBAL	34-08,9N	011-36,6E
MISKAR	34-22,4N	011-52,0E
IMO 9705093	35-22,5N	030-06,0E
HALK EL MENZEL	35-55,6N	011-33,7E

Adriatic Sea-Ionian Sea.

IMO 9187605	33-55,6N	013-48,3E
Aquila 2	40-55,8N	018-19,6E
Bonaccia	43-35,5N	014-21,5E
KEY MANHATTAN	44-07,8N	013-00,2E
ANNALISA	44-10,2N	013-06,8E
Steward	44-12,8N	012-46,5E
Annabella	44-13,7N	013-04,7E
Morena I	44-13,8N	012-28,9E
IKA-A	44-21,5N	013-29,3E
IDA-B	44-26,8N	013-29,1E
Armida 1	44-28,5N	012-26,9E
Tea	44-30,0N	013-01,1E
IRINA	44-31,7N	013-22,8E
IMO 8752283	44-38,1N	013-12,4E
Ana	44-41,0N	013-16,1E
Ivana B	44-41,2N	013-13,1E
VESNA	44-41,2N	013-19,1E
Ivana E	44-44,7N	013-14,8E
IVANA D	44-47,1N	013-15,8E
IZABELA SOUTH	44-57,5N	013-09,1E
OCEAN KING	44-58,5N	013-08,0E
IZABELA NORTH	44-58,8N	013-07,8E

Azov Sea-Black Sea

IMO 9503768, MMSI 271046765	42-49,4N	031-15,6W
IMO 9541203, MMSI 271047822	42-49,9N	031-16,9E
IMO 9503770, MMSI 271046008	42-51,2N	031-12,2E
GLOBETROTTER 2	43-04,1N	029-28,6E
DEEPWATER CHAMPION	43-52,1N	030-45,6E
SATURN	44-04,1N	029-58,0E

VII

ANA	44-04,3N	029-58,2E
URANUS	44-10,4N	030-08,2E
TAVRIDA	45-21,4N	030-54,2E
B-312	45-34,2N	032-47,3E
UKRAINE (B-319)	45-35,4N	032-42,8E
NUMBER 11	45-40,5N	031-41,1E
SIVASH	45-42,4N	031-52,6E
NUMBER 10	45-42,7N	031-51,5E
Geolog-1	46-31,8N	037-01,0E

ISSN: 2653-9209