



# HELLENIC NOTICES TO MARINERS

Monthly Edition 7

31<sup>st</sup> July 2024

Notices from 116 up to 130

---

## CONTENTS

---

	<b>Page</b>
<b>I</b> Index of Notices to Mariners	3
<b>II</b> Publication List	5
<b>III</b> Hellenic Notices to Mariners. Updates to Nautical Charts	6
<b>IV</b> Updates to Hellenic List of Lights	10
<b>V</b> Updates to Hellenic Sailing Directions	12
<b>VI</b> Updates to Hellenic Nautical Publications	14
<b>VII</b> Navwarn NAVAREA III	15

---

**Post:** HYDROGRAPHIC SERVICE  
SAFETY OF NAVIGATION DIVISION  
TGN 1040, ATHENS

**Phone:** (+30) 210 655 1772  
(+30) 210 655 1806

**e-mail:** [nasf\\_hnhs@navy.mil.gr](mailto:nasf_hnhs@navy.mil.gr)

**Web:** [www.hnhs.gr](http://www.hnhs.gr)

Captain I. Asteríou HN  
Director

The information provided with the notices to mariners is related to nautical charts and nautical publications issued by the H.N.H.S and must be depicted in its nautical charts and other navigational publications.

The geographic positions referred to in this publication are related to the largest - scale chart, unless stated otherwise.

The limits of sectors and of arcs of visibility, and the alignment of direction lights and leading lights, are given **as seen by an observer from seaward**.

**All bearings refer to the true compass and are measured clockwise from 000° to 359°.**

Responsibility for publication of Annual Notices to Mariners and Monthly Volumes is undertaken by the Safety of Navigation Division of the HNHS.

Mariners are kindly requested to immediately notify the Hellenic Navy Hydrographic Service (T.G.N 1040 Tel: (+30) 210 655 1771, in case they discover either new or possible navigational dangers.

Unlit or unreliable lights must be reported immediately to: Lighthouse Authorities 18510 PIRAEUS.

In addition to postal methods the following communications methods are also available.

Tel: (+30) 210 458 1508, e-mail: [yf\\_epix@navy.mil.gr](mailto:yf_epix@navy.mil.gr) with notification to the Hydrographic Service. This kind of information is crucial and contributes to safety of navigation.

Notices, NAVTEX messages, Navwarns to mariners, Weather bulletins (METEO) and Bulletin messages for leisure boats, are available on [www.hnhs.gr](http://www.hnhs.gr).

Users can supply the Annual Notice to Mariners as well as the monthly edition (not free of charge) as it is defined in the Nautical Publications of the Hellenic Navy Hydrographic Service.

**I****INDEX OF NOTICES TO MARINERS (NtMs)  
AFFECTING NAUTICAL CHARTS AND PUBLICATIONS**

<b>Notice No.</b>	<b>Page</b>	<b>Chart No. - Nautical Publication</b>
<b>116</b>	5	Chart: <b>INT 3768 312/1</b> New Edition <b>WGS84</b>
<b>117</b>	6	Chart: <b>2</b>
<b>118</b>	6	Chart: <b>4</b>
<b>119</b>	7	Chart: <b>43 INT 3700</b>
<b>120</b>	7	Chart: <b>INT 3736 424</b>
<b>121</b>	8	Chart: <b>INT 3734 423</b>
<b>122</b>	8	Chart: <b>433 WGS84</b>
<b>123</b>	9	Chart: <b>444</b>
<b>124</b>	9	Chart: <b>444</b>
<b>125</b>	10	List of Lights
<b>126</b>	12	Pilot Vol. B´
<b>127</b>	12	Pilot Vol. B´
<b>128</b>	12	Pilot Vol. C´
<b>129</b>	13	Pilot Vol. D´
<b>130</b>	14	Catalogue of Nautical Charts & Nautical Publications

## INDEX OF CHARTS AND PUBLICATIONS AFFECTED

Chart No. - Nautical Publication	Notice
Chart: 2	117
Chart: 4	118
Chart: 43 INT 3700	119
Chart: INT 3768 312/1 New Edition WGS84	116
Chart: 422/3	124
Chart: INT 3734 423	121
Chart: INT 3736 424	120
Chart: 433	122
Chart: 444	123
List of Lights	125
Pilot Vol. B'	126
Pilot Vol. B'	127
Pilot Vol. C'	128
Pilot Vol. D'	129
Catalogue of Nautical Charts & Nautical Publications	130

### III

#### Notice No. 116/2024

#### MEDITERRANEAN SEA - New Chart/ New Edition - Permanently Withdrawn of Hellenic Chart.

1. Published and available, in WGS-84, the follow Hellenic Chart:

<b>Chart No.</b>	<b>Title of Chart</b>	<b>Scale 1:</b>	<b>Edition</b>
<b>INT 3768</b> <b>312/1</b> WGS84	VÓLOS PORT AND APPROACHES (WGS84)	7,500	Jul. 2024

2. Hellenic chart Permanently Withdrawn:

<b>Chart No.</b>	<b>Title of Chart</b>	<b>Scale 1:</b>	<b>Edition</b>
<b>INT 3768</b> <b>312/1</b> WGS84	VÓLOS PORT AND APPROACHES (WGS84)	7,500	Aug. 2023

(Information: HNHS)

### III

#### Notice No. 117/2024

#### MEDITERRANEAN SEA - HELLÁS - NW of Pelopónnisos - Submarine Cable.

Insert submarine cable:  , joining:


1. 35° 57' 18,9" N - 019° 20' 00,0" E (*W chart limit*)
2. 35° 58' 46,8" N - 019° 23' 19,9" E
3. 35° 59' 17,7" N - 019° 31' 07,7" E
4. 35° 50' 30,7" N - 020° 13' 24,7" E
5. 35° 43' 50,3" N - 020° 22' 20,1" E
6. 35° 42' 01,9" N - 020° 26' 56,2" E
7. 35° 39' 58,4" N - 020° 35' 08,3" E
8. 35° 21' 27,1" N - 021° 12' 07,9" E
9. 35° 20' 17,8" N - 021° 15' 05,8" E
10. 35° 19' 25,0" N - 021° 18' 54,6" E
11. 35° 16' 56,3" N - 021° 24' 07,2" E
12. 35° 13' 00,0" N - 021° 27' 58,9" E (*S chart limit*)

Chart: 2 [previous update 83/2024]

(Information: HNHS)

#### Notice No. 118/2024

#### MEDITERRANEAN SEA - HELLÁS - SW of Nisos Kriti - Submarine Cable.

Insert submarine cable:  , joining:

1. 34° 49' 14,6" N - 022° 28' 00,0" E (*W chart limit*)
2. 34° 45' 00,0" N - 022° 44' 10,4" E (*S chart limit*)

Chart: 4 [previous update 84/2024]

(Information: HNHS)

### III

#### Notice No. 119/2024

#### MEDITERRANEAN SEA - HELLÁS - S of Nísos Kríti - Submarine Cable.

1. Insert submarine cable:  , joining:

1. 34° 49' 14,6" N - 022° 28' 00,0" E (*W chart limit*)
2. 34° 47' 33,5" N - 022° 34' 06,3" E

2. Insert submarine cable:  , joining:

1. 34° 25' 53,5" N - 023° 30' 03,2" E
2. 34° 25' 00,0" N - 023° 31' 23,3" E (*S chart limit*)

Chart: **43 INT 3700** [*previous update 101/2024*]

(Information: HNHS)

#### Notice No. 120/2024

#### MEDITERRANEAN SEA - HELLÁS - Aigaío Sea - Kykládes - Depths.

1. Insert depth: **391** *Rep (2024)*, in position:  
36° 43' 28" N - 025° 59' 27" E.

2. Insert depth: **326** *Rep (2024)*, in position:  
36° 26' 00" N - 026° 00' 28" E.

3. Insert depth: **340** *Rep (2024)*, in position:  
36° 22' 53" N - 026° 06' 25" E.

4. Insert depth: **310** *Rep (2024)*, in position:  
36° 12' 31" N - 026° 07' 38" E.

Chart: **INT 3736 424** [*previous update 95/2023*]

(Information: MODUK NAVY)

### III

#### Notice No. 121/2024

#### MEDITERRANEAN SEA - HELLÁS - Aigaío Sea - Kykládes - Depths.

1. Insert depth: **391** Rep (2024), in position:  
36° 43' 28" N - 025° 59' 27" E.
2. Insert depth: **326** Rep (2024), in position:  
36° 26' 00" N - 026° 00' 28" E.
3. Insert depth: **340** Rep (2024), in position:  
36° 22' 53" N - 026° 06' 25" E.

Chart: **INT 3734 423** [previous update 60/2024]

(Information: MODUK NAVY)

#### Notice No. 122/2024

#### MEDITERRANEAN SEA - HELLÁS - North Kritikó Sea - Órmos Almyrou - Ormískos Katevatí - Diving Park - Legend.

Relative Navwarn 1297/2023

1. Insert the accompanying note: «7. ΚΑΤΑΔΥΤΙΚΟ ΠΑΡΚΟ - DIVING PARK», in position centred on: 35° 19' 00" N - 024° 15' 00" E.
2. Insert legend: «**βλέπε Σημείωση 7**», in position centred on:  
35° 25' 43" N - 024° 15' 40" E.

Chart: **433** [previous update 130/2023] **WGS84** DATUM

(Information: Municipality Apokóronos)




### III

**Notice No. 123/2024**

**MEDITERRANEAN SEA - HELLÁS - Nísos Kriti - East Coasts - Ákra Síderos - Wreck.**

Relative Navwarn 864/2024

Insert: , in position: 35° 19' 03" N - 026° 18' 28" E

**Chart: 444** [*previous update 103/2024*]

(Information: Siteía Port Authorities)

**Notice No. 124/2024**

**MEDITERRANEAN SEA - HELLÁS - Aigaío Sea - Nísos Ikaría - Limenas Évdilos - Works - Dredging Area - Legend.**


Relative Navwarn 887/2024

1. Insert, maritime limit, pecked line, joining:

- a. 37° 38' 01" N - 026° 10' 49" E
- b. 37° 38' 01" N - 026° 11' 07" E
- c. 37° 37' 51" N - 026° 11' 04" E
- d. 37° 37' 49" N - 026° 10' 53" E
- e. 37° 38' 01" N - 026° 10' 49" E

2 Delete: charted detail, within (a) - (e) above.

3. Insert legend: «Περιοχή βυθοκορήσεως», centred on:  
37° 37' 54" N - 026° 11' 00" E.

**Chart: 422/3** «BAYS AND PORTS OF IKARÍA I. AND FOÚRNOI ISLET» (Plan )  
«ÉVDILOS BAY») [*previous update 28/2023*]

(Information: SICAP SA)

# IV

## GUIDELINES FOR CORRECTIONS TO THE LIST OF LIGHTS (Edition 2021)

1. The amendments (changes, additions, deletions) to the List of Lights publication are included in volume No IV of the monthly editions of Notices to Mariners and are given in columns, as follows:

**a. First Column:** The number of the Hellenic List of Lights (light number) which is affected by the amendments is shown. If the number shown does not exist in the List of lights, then it is a new one and its characteristics must be recorded in the corresponding column of the List of Lights, between the ΑΕΦ.

**b. Other Columns:**

(1) The columns that are not affected are marked with two dashes (--). Data in the columns that are affected should be written down, deleting all old data at the same time.

(2) Instructions for special cases (deleting columns or all columns of a cancelled light) are given in *italics*.

2. It is recommended to record small amendments by hand addition of a new “ΑΕΦ” or larger amendments should be cut out and pasted on the List of Lights.

3. Reference for the record of the monthly corrections is written in the following table.

### UPDATES TO LIST OF LIGHTS

#### Notice No. 125/2024

1	2	3	4	5	6	7	8
3250	--	--	--	--	-	12	--
<i>N4814</i>							
6176.1	ΚΕΡΑΜΙΑΙ	39 34.81 22 56.01		6	3		
<i>N.....</i>	ΚΕΡΑΜΪΔΙ	N Mole. Head		Fl G 3s 0.3+ <u>2.7</u> =3δ/s		Metal framework with gallery, metal column and green band. Fig. 21	
7610	-- --	-- --	--	--	16	-	
<i>N4689</i>						Metal framework. Height 4m. Fig. 19	
8716	ΙΟΣ			7	3		
<i>N.....</i>	ΪΟΣ	Mole. Head	36 43.32 25 16.28	Fl R 3s 0.3+ <u>2.7</u> =3δ/s		Metal framework with gallery, metal column and red band. Fig. 21	

# IV

1	2	3	4	5	6	7	8
<b>8723</b>	ΔΥΟ ΑΔΕΛΦΙΑ		36 36.76 24 57.28		12	3	
N.....	DÝO ADÉLFIA	South Rock Islet		Q(6)+LFl. 15s $6(0.3+0.7)+2+7=$ 15δ/s		South Cardinal Mark. Metal framework with gallery, metal column with black band below yellow band and topmark $\nabla$ .	
<b>8724</b>	ΔΥΟ ΑΔΕΛΦΙΑ		36 36.78 24 57.25		10	3	
N.....	DÝO ADÉLFIA	North Rock Islet		QW 1s $0.2+0.8=1\delta/s$		North Cardinal Mark. Metal framework with gallery, metal column with yellow band below black band and topmark $\nabla$ .	
<b>8736</b>	ΛΑΤΙΝΙ		36 36.69 24 57.10		18	3	
N.....	LATÍNI	On Latíni point		QR 1s $0.2+0.8=1\delta/s$		Metal framework with gallery, metal column and red band. Fig. 21	

# V

## UPDATES TO SAILING DIRECTIONS

**Notice No. 126/2024**

**PILOT B´ (E´ EDITION 2019) - MEDITERRANEAN SEA - HELLÁS - Aigaío Sea - Nísos Folégandros - Órmos Karavostási - Lights - Pilot Update.**

The above notice to mariners concerns the sailing direction Vol. B´ which is only available in Greek language.

(Information: Light House Authorities)

**Notice No. 127/2024**

**PILOT B´ (E´ EDITION 2019) - MEDITERRANEAN SEA - HELLÁS - North Kritikó Sea - Órmos Almyrou - Ormiskos Katevatí - Diving Park - Pilot Update.**

The above notice to mariners concerns the sailing direction Vol. B´ which is only available in Greek language.

(Information: Municipality Apokóronos)

**Notice No. 128/2024**

**PILOT C´ (1<sup>ST</sup> EDITION 2011) - MEDITERRANEAN SEA - HELLÁS - Aigaío Sea - Nísoi Vóreies Sporádes - Pilot Update.**

**Page 260.**

**Replace:** “In Patitíri diagram, FI G 1,5s 11m 3M & Av Πρ 1,5δ 11μ 3M.” **with:** “FI R 1,5s 11m 3M & Av Ερ 1,5δ 11μ 3M”

(Information: HNHS)

# V

Notice No. 129/2024

PILOT D´ (1<sup>ST</sup> EDITION 2010) - MEDITERRANEAN SEA - HELLÁS - Aigaío Sea -  
Nísos Ikaría - Limenas Évdilos - Works - Dredging Area.

***Paragraph 6.121, Page 138***

***line L 10 Insert:*** “Caution advice due to dredging works in progress (2024), in liména Évdilos. The area limits are indicated in the chart 422/3. More information is given by Évdilos port authorities.”

(Information: SICAP SA)

# VI

Notice No. 130/2024

MEDITERRANEAN SEA - HELLÁS - New Edition, Chart Permanently Withdrawn - Catalogue of Nautical Charts and Nautical Publications Update - (16<sup>th</sup> Edition 2019).

Page 53

The column, «New Edition», of Chart «**322/1**» should be corrected as follow:

Chart No.	INT	Title of Chart	Scale 1:	Publication	New Edition
<b>312/1</b>	3768	--	--	--	2024

(Information: HNHS)

## VII

**Navigational Warnings for Mediterranean - Black Sea (area III)  
in force from from July 16th 2024 to July 23rd 2024  
Relative Navwarn 13/2024**

# TELEMARTES

### SECTION A

NAVAREA III Warnings originated from July 16th 2024 to July 23rd 2024:

0081/24 EASTERN MEDITERRANEAN SEA - LYBYA AND EG

- 1.DERELICT GRAY AND BLACK RIGID HULL INFLATABLE VESSEL WITH TWO OUTBOARD ENGINES WAS REPORTED ON 170545 UTC JUL24 AT 33-29.9N 024-58.4E LENGTH: AROUND 10 METRES
- 2.CANCEL THIS MSG 202359 UTC JUL 24.

0082/24 MEDITERRANEAN SEA - SICILIAN CHANNEL

1.C/S DURABLE (V7DI8 - IMO 9242376) WILL CARRY OUT ROUTE INSPECTION AND CABLE INSTALLATION UNTIL 30 AUG24 ALONG THE FOLLOWING TRACK:

36-05.24N 015-26.22E  
36-07.99N 015-14.20E  
36-10.00N 015-09.45E  
36-10.66N 015-07.05E  
36-16.54N 014-51.00E  
36-22.63N 014-39.34E  
36-24.54N 014-36.13E  
36-25.99N 014-33.12E  
36-28.66N 014-25.75E  
36-31.00N 014-17.47E  
36-31.31N 014-12.83E  
36-31.51N 014-07.81E  
36-33.05N 014-01.87E  
36-35.16N 013-55.03E  
36-36.38N 013-48.18E  
36-37.95N 013-48.40E  
36-36.21N 013-39.88E  
36-36.59N 012-50.06E  
36-37.79N 012-44.45E  
36-46.98N 012-31.76E  
36-48.11N 012-28.41E  
36-54.28N 012-20.28E  
36-54.70N 012-20.09E  
36-59.22N 012-15.84E  
37-06.10N 012-10.82E  
37-07.92N 012-01.79E  
37-13.74N 011-57.76E

## VII

37-15.54N 011-55.93E  
37-17.11N 011-54.09E  
37-21.48N 011-47.96E  
37-23.68N 011-45.23E  
37-26.59N 011-40.31E  
2NM WIDE BERTH IS REQUESTED  
2.-CANCEL THIS MSG ON 30 AUG24.

0083/24 MEDITERRANEAN SEA  
TOWING OPERATION OF "BIDEFORD DOLPHIN" OIL PLATFORM (IMO  
8750376) BY THE "SPM NEEL PRATAP 180" TUG (IMO 9388613) FROM 19  
JUL24 UNTIL FURTHER NOTICE.

ESTIMATED ROUTE:

36-45.17N 000-25.36E  
37-42.45N 008-47.41E  
37-27.08N 011-05.75E  
37-15.07N 011-35.11E  
36-26.38N 014-43.50E  
36-19.86N 022-26.40E  
36-25.76N 022-55.70E  
36-25.76N 023-12.69E  
37-38.85N 024-11.30E  
37-59.87N 024-40.60E  
38-35.96N 025-48.54E  
38-50.69N 026-57.26E

WIDE BERTH IS REQUESTED.

0084/24 WESTERN MEDITERRANEAN SEA - FRANCE

1.-CABLE INSPECTION BY C/S SOPHIE GERMAIN (IMO-9930507; MMSI-  
228438600); FROM 221200 UTC JUL24 TO 231800 UTC JUL24; IN THE  
FOLLOWING POINTS:

43-05.4N 005-00.2E  
43-05.2N 005-37.0E

1 NM OF BERTH IS REQUESTED.

2.-CANCEL THIS MSG 232359 UTC JUL24.

0085/24 BLACK SEA

1.DRILLING OPERATIONS BY YAVUZ (IMO 9503768; MMSI 271046765),  
MIHRIMAH, KORKUT, SANCAR VE ORHAN BEY; FROM 22 JUL24 TO 05  
OCT24; IN TURKALI-22

AREA BOUNDED BY:

42-48.75N 031-11.58E  
42-50.75N 031-11.52E  
42-50.78N 031-14.23E  
42-48.78N 031-14.30E

10 NM WIDE BERTH REQUESTED.

CANCEL THIS MESSAGE 052359 UTC OCT 24.

2.CANCEL NAVAREA III 0066-24 AND THIS PARAGRAPH.



## VII

0086/24 MEDITERRANEAN SEA, BLACK SEA AND AZOV SE  
NAVAREA III WARNINGS IN FORCE ON 23 JUL24 AT 0600 UTC.

2022: 0092, 0122, 0124.

2023: 0097.

2024: 0029, 0034, 0049, 0058, 0069, 0071, 0074, 0076, 0078, 0082, 0083,  
0084, 0085, 0086.

1. - ONLY THOSE LESS THAN 42 DAYS OLD ARE DAILY BROADCASTED  
ON SAFETYNET AND SAFETYCAST AT 1200 UTC AND 2359 UTC.

2. - ALL NAVAREA III WARNINGS IN FORCE ARE AVAILABLE ON THE  
WEB-SITE

[https://armada.defensa.gob.es/ihm/Aplicaciones/Navareas/Index\\_Navareas\\_xml\\_en.html](https://armada.defensa.gob.es/ihm/Aplicaciones/Navareas/Index_Navareas_xml_en.html)

3. - NEW NAVAREA III WARNINGS ARE ALSO PRINTED IN THE WEEKLY  
EDITION OF SPANISH NOTICES TO MARINERS (SECTION 5).

4.- CANCEL THIS MESSAGE ON 292359 UTC JUL24.

### SECTION B

Summary of drilling rigs updated to NAVAREA III 0086/24 warning.

Mediterranean Sea S/SE.

MARIDIVE 520	31-24,0N	030-12,3E
SNEFERU	31-26,2N	032-58,0E
P. Fouad	31-30,9N	032-31,6E
SCARABEO 6	31-36,0N	030-00,1E
ATWOOD AURORA	31-36,3N	030-04,7E
ENSCO DS-6	31-36,6N	029-50,3E
Karous	31-37,8N	032-14,1E
MARI-B	31-44,9N	034-18,3E
JP BUSSEL	31-46,1N	031-20,6E
TEMSAH SE-1	31-48,4N	031-18,4E
Senefru	31-48,9N	030-56,1E
ROSETTA 1	31-50,8N	030-31,2E
MAERSK GUARDIN	31-50,8N	030-38,5E
OCEAN LEXINGTON	31-53,2N	031-53,4E
EI QAHER-2	31-54,3N	031-54,0E
Adryatic 4	31-55,5N	032-31,3E
MAERSK DISCOVERER	32-03,3N	032-18,7E
DISCOVERER AMERICAS	32-15,5N	028-38,7E
ATWOOD BEACOM	32-53,8N	035-01,1E
PRIDE NORTH AMERICA	33-00,3N	033-43,3E
STENA DRILL MAX	33-13,5N	034-17,3E
DIDON	33-47,4N	011-53,0E
HASDRUBAL	34-08,9N	011-36,6E
MISKAR	34-22,4N	011-52,0E

## VII

IMO 9705093	35-22,5N	030-06,0E
HALK EL MENZEL	35-55,6N	011-33,7E

### Adriatic Sea-Ionian Sea.

Aquila 2	40-55,8N	018-19,6E
Bonaccia	43-35,5N	014-21,5E
ANNALISA	44-10,2N	013-06,8E
Steward	44-12,8N	012-46,5E
Annabella	44-13,7N	013-04,7E
Morena I	44-13,8N	012-28,9E
IMO: 8752154; MMSI: 576622000	44-18,2N	012-38,4E
IKA-A	44-21,5N	013-29,3E
IMO: 8768476; MMSI: 577386000	44-26,3N	012-25,3E
IDA-B	44-26,8N	013-29,1E
Armida 1	44-28,5N	012-26,9E
Tea	44-30,0N	013-01,1E
IRINA	44-31,7N	013-22,8E
IMO 8752283	44-38,1N	013-12,4E
Ana	44-41,0N	013-16,1E
Ivana B	44-41,2N	013-13,1E
VESNA	44-41,2N	013-19,1E
Ivana E	44-44,7N	013-14,8E
IVANA D	44-47,1N	013-15,8E
IZABELA SOUTH	44-57,5N	013-09,1E
OCEAN KING	44-58,5N	013-08,0E
IZABELA NORTH	44-58,8N	013-07,8E

### Azov Sea-Black Sea

IMO 9503770. MMSI 271046008	42-50,7N	031-08,7E
IMO 9503768 MMSI 271046765	42-51,4N	031-16,0E
IMO 9541203, MMSI 271047822	42-51,5N	031-14,4E
GLOBETROTTER 2	43-04,1N	029-28,6E
DEEPWATER CHAMPION	43-52,1N	030-45,6E
SATURN	44-04,1N	029-58,0E
ANA	44-04,3N	029-58,2E
URANUS	44-10,4N	030-08,2E
TAVRIDA	45-21,4N	030-54,2E
B-312	45-34,2N	032-47,3E
UKRAINE (B-319)	45-35,4N	032-42,8E
NUMBER 11	45-40,5N	031-41,1E

ISSN: 2653-9209