



# HELLENIC NOTICES TO MARINERS

Monthly Edition 4

31<sup>st</sup> MAY 2024

Notices from 82 up to 96

---

## CONTENTS

---

	<b>Page</b>
<b>I</b> Index of Notices to Mariners	3
<b>II</b> Publication List	5
<b>III</b> Hellenic Notices to Mariners. Updates to Nautical Charts	6
<b>IV</b> Updates to Hellenic List of Lights	9
<b>V</b> Updates to Hellenic Sailing Directions	10
<b>VI</b> Updates to Hellenic Nautical Publications	12
<b>VII</b> Navwarn NAVAREA III	13

---

**Post:** HYDROGRAPHIC SERVICE  
SAFETY OF NAVIGATION DIVISION  
TGN 1040, ATHENS

**Phone:** (+30) 210 655 1772  
(+30) 210 655 1806

**e-mail:** [nasf\\_hnhs@navy.mil.gr](mailto:nasf_hnhs@navy.mil.gr)

**Web:** [www.hnhs.gr](http://www.hnhs.gr)

Captain I. Asteríou HN  
Director

The information provided with the notices to mariners is related to nautical charts and nautical publications issued by the H.N.H.S and must be depicted in its nautical charts and other navigational publications.

The geographic positions referred to in this publication are related to the largest - scale chart, unless stated otherwise.

The limits of sectors and of arcs of visibility, and the alignment of direction lights and leading lights, are given **as seen by an observer from seaward**.

**All bearings refer to the true compass and are measured clockwise from 000° to 359°.**

Responsibility for publication of Annual Notices to Mariners and Monthly Volumes is undertaken by the Safety of Navigation Division of the HNHS.

Mariners are kindly requested to immediately notify the Hellenic Navy Hydrographic Service (T.G.N 1040 Tel: (+30) 210 655 1771, in case they discover either new or possible navigational dangers.

Unlit or unreliable lights must be reported immediately to: Lighthouse Authorities 18510 PIRAEUS.

In addition to postal methods the following communications methods are also available.

Tel: (+30) 210 458 1508, e-mail: [yf\\_epix@navy.mil.gr](mailto:yf_epix@navy.mil.gr) with notification to the Hydrographic Service. This kind of information is crucial and contributes to safety of navigation.

Notices, NAVTEX messages, Navwarns to mariners, Weather bulletins (METEO) and Bulletin messages for leisure boats, are available on [www.hnhs.gr](http://www.hnhs.gr).

Users can supply the Annual Notice to Mariners as well as the monthly edition (not free of charge) as it is defined in the Nautical Publications of the Hellenic Navy Hydrographic Service.

# I

## INDEX OF NOTICES TO MARINERS (NtMs) AFFECTING NAUTICAL CHARTS AND PUBLICATIONS

Notice No.	Page	Chart No. - Nautical Publication
<b>82</b>	5	B.A. Chart: <b>855</b>
<b>83</b>	6	Chart: <b>2</b>
<b>84</b>	6	Chart: <b>4</b>
<b>85</b>	7	Chart: <b>061</b>
<b>86</b>	7	Chart: <b>34</b>
<b>87</b>	8	Chart: <b>INT 3772 3111</b>
<b>88</b>	8	Chart: <b>321 WGS84</b>
<b>89</b>	9	List of Lights
<b>90</b>	10	Pilot Vol. A´
<b>91</b>	10	Pilot Vol. B´
<b>92</b>	10	Pilot Vol. B´
<b>93</b>	11	Pilot Vol. C´
<b>94</b>	11	Pilot Vol. C´
<b>95</b>	11	Pilot Vol. D´
<b>96</b>	12	Catalogue of Nautical Charts & Nautical Publications

## INDEX OF CHARTS AND PUBLICATIONS AFFECTED

Chart No. - Nautical Publication	Notice
Chart: 4	72
Chart: 41 INT 3702	68, 72
Chart: 43 INT 3700	69
Chart: 109 INT 309	72
Chart: 232/1	71
Chart: 321/1 INT 3777	76
Chart: 322/1 WGS84, Νέα Έκδοση	67
Chart: INT 3738 431, WGS84	70, 74
Chart: 432 WGS84	74
Chart: 433/1 INT 3793	73
Chart: 3131	75
List of Lights	77
Pilot Vol. A´	78
Pilot Vol. C´	79
Pilot Vol. D´	80
Catalogue of Nautical Charts & Nautical Publications	81

## II

**Notice No. 82/2024**

**MEDITERRANEAN SEA - HELLÁS - Edition/ New Edition - Permanently Withdrawn Admiralty Chart.**

1. Published and available the follow Admiralty Chart:

<b>Chart Number</b>	<b>Title</b>	<b>Scale 1:</b>	<b>Edition/ N. Edition</b>
<b>855</b>	Algeria, Approaches to Alger and Skikda.		Feb. 2024
	A Golfe de Stora.	25,000	
	B Skikda.	10,000	
	C Baie d Alger.	30,000	

2. Admiralty Chart Permanently Withdrawn:

<b>Chart Number</b>	<b>Title</b>
<b>855</b>	Algeria, Approaches to Alger and Skikda.

(Information: NMs/Wk. Ed. 5/2024)

### III

#### Notice No. 83/2024

#### MEDITERRANEAN SEA - HELLÁS - South Íónio Sea - Submarine Cable.

Insert submarine cable:  , joining:

1. 36° 13' 56,4" N - 019° 20' 00,0" E
2. 36° 06' 22,2" N - 020° 11' 20,8" E
3. 36° 05' 22,8" N - 020° 15' 08,2" E
4. 36° 03' 21,9" N - 020° 17' 49,2" E
5. 35° 57' 52,1" N - 020° 20' 50,4" E
6. 35° 47' 15,9" N - 020° 38' 23,5" E
7. 35° 45' 18,0" N - 020° 46' 10,8" E
8. 35° 46' 11,3" N - 020° 54' 19,1" E
9. 35° 45' 13,9" N - 020° 59' 21,1" E
10. 35° 41' 57,3" N - 021° 08' 04,4" E
11. 35° 13' 00,0" N - 021° 53' 58,7" E

**Chart: 2** [*previous update 159/2023*]

(Information: HNHS)

#### Notice No. 84/2024

#### MEDITERRANEAN SEA - HELLÁS - South Íónio Pélagos - Submarine Cable.

Insert submarine cable:  , joining:

1. 34° 57' 10,1" N - 022° 28' 00,0" E (**W** chart limit)
2. 34° 45' 00,0" N - 023° 07' 52,5" E (**S** chart limit)

**Chart: 4** [*previous update 72/2024*]


(Information: HNHS)

### III

#### Notice No. 85/2024

**MEDITERRANEAN SEA - HELLÁS - Íónio Sea - Liménas Kyllíni - Light buoy.**

Relative Navwarn 252/2024

Insert:  *AvΠρ3M (προσρ)*, in position: 37° 56' 14,8" N - 021° 09' 21,0" E  
*Πρ*


**Chart: 061** "HARBOURS AND BAYS ON THE S.W COASTS OF PELOPÓNNISOS"  
[previous update 101/2018]

(Information: Kyllíni Port Authorities)

#### Notice No. 86/2024

**MEDITERRANEAN SEA - HELLÁS - Nísos Páros - Órmos Náousas - Works - Maritime Limit - Legend.**


Relative Navwarn 606/2024

1. Delete:  *Av.Πρ.3δ9μ3M*, in position:  
37° 07' 36" N - 025° 14' 12" E.

2. Insert, maritime limit, pecked line, joining:

- a. 37° 07' 27" N - 025° 14' 03" E (shore)
- b. 37° 07' 39" N - 025° 14' 03" E
- c. 37° 07' 39" N - 025° 14' 19" E
- d. 37° 07' 37" N - 025° 14' 19" A (shore)

3. Delete: charted detail, within (a) - (d) above.

4. Insert:  *Av.Πρ.3δ (προσρ)*, in position:  
37° 07' 36,6" N - 025° 14' 06,4" E.

5. Insert legend: «Εκτελούνται Έργα (2023)», in area paragraph 2.

**Chart: 34** «BAYS AND PORTS OF PAROS - SCHOINOUSA - DONOUSA - IRAKLEIA AND KOYFONISOS I.» (plan NAOUSA BAY) [previous update 106/2023]

(Information: Light House Authorities)

### III

#### Notice No. 87/2024

**MEDITERRANEAN SEA - HELLÁS - Thermaikós Kólpos - Órmos Thessaloníkis - Néa Kríni - Development - Legend.**

1. Insert, maritime limit, pecked line, joining:

- a. 40° 34' 14.05" N - 022° 57' 15.50" E
- b. 40° 34' 08.41" N - 022° 57' 05.20" E
- c. 40° 33' 59.32" N - 022° 57' 13.76" E
- d. 40° 34' 05.10" N - 022° 57' 24.31" E

2. Delete: charted detail, within (a) - (d) above.

3. Insert legend: «*Εκτελούνται Έργα (2024)*», centred on:  
40° 34' 06" N - 022° 57' 18" E.

**Chart: INT 3772 3111 «APPROACHES TO THESSALONÍKI GULF AND HARBOUR»**  
[previous update 167/2023]

(Information: TEKAL Co.)

#### Notice No. 88/2024

**MEDITERRANEAN SEA - HELLÁS - Aigaío Sea - Toronaíos Kólpos - Ágios Ioánnis Sithonías - Development.**

Relative Navwarn 1423/2023

1. Insert: «*Εκτελούνται έργα (2024)*», in position:  
40° 11' 28,3" N - 023° 41' 46,9" E.

**Chart: 321 [previous update 134/2023] WGS84 DATUM**

(Information: Touristikí Co.)



# IV

## GUIDELINES FOR CORRECTIONS TO THE LIST OF LIGHTS (Edition 2021)

1. The amendments (changes, additions, deletions) to the List of Lights publication are included in volume No IV of the monthly editions of Notices to Mariners and are given in columns, as follows:

**a. First Column:** The number of the Hellenic List of Lights (light number) which is affected by the amendments is shown. If the number shown does not exist in the List of lights, then it is a new one and its characteristics must be recorded in the corresponding column of the List of Lights, between the ΑΕΦ.

**b. Other Columns:**

(1) The columns that are not affected are marked with two dashes (--). Data in the columns that are affected should be written down, deleting all old data at the same time.

(2) Instructions for special cases (deleting columns or all columns of a cancelled light) are given in *italics*.

2. It is recommended to record small amendments by hand addition of a new “ΑΕΦ” or larger amendments should be cut out and pasted on the List of Lights.

3. Reference for the record of the monthly corrections is written in the following table.

### UPDATES TO LIST OF LIGHTS

#### Notice No. 89/2024

1	2	3	4	5	6	7	8
7722		37 39.68 26 53.04		8	3		
<i>N.....</i>	IRAÍO E. Mole. Head		Fl R 3s 0.3+ <u>2.7</u> =3δ/s			Metal framework with gallery, metal column and red band. Fig. 21	
7722.1		37 39.68 26 53.00		6	3		
<i>N.....</i>	IRAÍO.....N. Mole. Head		Fl G 3s 0.3+ <u>2.7</u> =3δ/s			Metal framework with gallery, metal column and green band. Fig. 21	
8603	--	--	--	--	-	-	--
<i>N 4291</i>							Extinguished (2023)

# V

## UPDATES TO SAILING DIRECTIONS

**Notice No. 90/2024**

**PILOT A´ (1<sup>ST</sup> EDITION 2015) - MEDITERRANEAN SEA - HELLÁS - Íónio Sea -  
Liménas Kyllíni - Temporary Light buoy - Development.**

**Paragraph 3.78**

**line R 30 - 31**

**Replace:** “At its head ..... green light operates” **with:** “**Caution advice** due to development works (dredging works) in progress 2024. The end of the works are marked by green light buoy which transmit flashing green light, in position 37° 56,18' B - 21° 09,31' A, WGS84. More information is given by Kyllíni port authorities.”

(Information: Kyllíni Port Authorities)

**Notice No. 91/2024**

**PILOT B´ (E´ EDITION 2019) MEDITERRANEAN SEA - HELLÁS - Aigaío Sea -  
Nísos Mílos - SW Coasts - Órmos Kléftiko - Prohibiting Approach due to Rocks  
Falling.**

The above notice to mariners concerns the sailing direction Vol. B´ which is only available in Greek language.

(Information: Mílos Port Authorities)

**Notice No. 92/2024**

**PILOT B´ (E´ EDITION 2019) MEDITERRANEAN SEA - HELLÁS - Nísos Páros -  
Órmos Náousas - Development.**

The above notice to mariners concerns the sailing direction Vol. B´ which is only available in Greek language.

(Information: Light House Authorities)

## V

Notice No. 93/2024

PILOT C´ (1<sup>ST</sup> EDITION 2011) - MEDITERRANEAN SEA - HELLÁS - Thermaikós Kólpos - Órmos Thessaloníkis - Néa Kríni - Development.

**Paragraph 7.101, line L 28.**

**Replace:** “From the marina of Aretsoú.” **with:** “At a distance 0,5 n. miles about south of marina Aretsoú there are works in progress for a fishing shelter of Néa Kríni, in about position 40° 34,1' N - 22° 57,3' E, WGS84. The works area are marked by four (4) conical yellow light buoys which have a yellow X topmark and transmit flashing yellow light. More information is given by Thessaloniki port authorities. Subsequently,”

(Information: TEKAL Co.)

Notice No. 94/2024

PILOT C´ (1<sup>ST</sup> EDITION 2011) - MEDITERRANEAN SEA - HELLÁS - Aigaío Sea - Aigaío Sea - Toronaíos Kólpos - Ágios Ioánnis Sithonías - Development.

**Paragraph 8.52, line L 43.**

**Add:** “Between cape Kástro and cape Eliá fishing shelter is being constructed. **Caution advice** due to development works. More information is given by Néos Marmarás port authorities.”

(Information: Touristikí Co.)

Notice No. 95/2024

PILOT D´ (1<sup>ST</sup> EDITION 2010) - MEDITERRANEAN SEA - HELLÁS - Aigaío Sea - Dodekánisa - Nísos Kos - Small Port Kamári - Aggradation.

**Paragraph 7.217**

**line R 52 After** “approximately 35 m.” **Add:** “«Approximately 135 meters SW of the head of the above boulders and from opposite shore, a small breakwater constructed with natural boulders starts, heading NE for about 40 meters. **Caution advice** because in the inner side of the aforementioned breakwater, are reported aggradations, reducing the depth to approximately one meter. More information is given by Kardámena port authorities.

**line R 58 After:** “Coasters approach the” **Add:** “outer”

(Information: Kardámena Port Authorities)

## VI

**Notice No. 96/2024**

**MEDITERRANEAN SEA - HELLÁS - New Edition, Chart Permanently Withdrawn -  
Catalogue of Nautical Charts and Nautical Publications Update - (16<sup>th</sup> Edition  
2019).**

NONE

(Information: HNHS)

# VII

## Navigation Warnings for Mediterranean - Black Sea (area III) in force from May 7th 2024 to May 14th 2024 Relative Navwarn 13/2024

# TELEMARTES

### SECTION A

NAVAREA III Warnings originated from May 7th 2024 to May 14th 2024:

0051/24 WESTERN MEDITERRANEAN SEA

1.- SPANISH NAVY EXERCISES MARSEC24, FROM 130630 UTC MAY24 TO 242359 UTC MAY24, IN AREAS BOUNDED BY PARALLELS 20-00N 53-00N MERIDIANS 020-00W 015-00E.

2.- FORMAT ALFA.- VESSELS OVER 300 GRT CAN SEND A FORMAT-ALFA (EXCEL FILE) AVAILABLE AT ([HTTPS://ENCOMAR.COVAM.ES/NCAGS](https://encomar.covam.es/ncags)) VIA EMAIL (NCAGSCCELL(AT)COVAM.ES) 24HRS PRIOR TO ENTER IN EXERCISE AREA REPORTING: SHIP NAME / CALL SIGN / FLAG / IMO / MMSI / EMAIL ADDRESS / INMARSAT / TELEX / FAX / CURRENT POSITION (+UTC) COURSE AND SPEED / DATE-TIME ENTERING EXER AREA / DATE-TIME LEAVING EXER AREA / NEXT PORT (+ETA) / LAST PORT (+ATD).

3.- FORMAT BRAVO.- ONLY WHEN REQUESTED: SHIP NAME / IMO.NUM / MMSI / CURRENT POSITION (+UTC) / CHANGES SAILING PLAN.

4.- SHIPS COULD RECEIVE BRIEFING CONCERNING THE EXERCISES IN HARBOUR AND AT SEA.

5.- CANCEL THIS MESSAGE ON 250100 UTC MAY24.

0052/24 EASTERN MEDITERRANEAN SEA - EGYPT

CANCEL NAVAREA III 0045/24 AND THIS MSG

0053/24 BLACK SEA

THE BORDER SERVICE OF UKRAIN REPORTS:

1.-SUSPECT DRIFTING OBJECT, POSSIBLY A NAVAL MINE, ON 121735 UTC MAY24 AT POSITION 45-12.483 N 029-45.017 E.

DUE TO THE CURRENTS AND THE WIND, THE GENERAL MOVEMENT IS IN THE SOUTH-SOUTH WEST DIRECTION AND IT IS ESTIMATED THAT IT ENTERED THE TERRITORIAL WATERS OF ROMANIA ON DAY OF 130130 UTC MAY24.

NAVIGATE WITH CAUTION.

0054/24 MEDITERRANEAN SEA, BLACK SEA AND AZOV SE

NAVAREA III WARNINGS IN FORCE ON 14 MAY24 AT 0600 UTC.

2022: 0092, 0122, 0124.

2023: 0097.

## VII

2024: 0029, 0034, 0036, 0041, 0042, 0043, 0046, 0047, 0049, 0051, 0053, 0054.

1.- ONLY THOSE LESS THAN 42 DAYS OLD ARE DAILY BROADCASTED ON SAFETYNET AND SAFETYCAST AT 1200 UTC AND 2359 UTC.

2.- ALL NAVAREA III WARNINGS IN FORCE ARE AVAILABLE ON THE WEBSITE

[https://armada.defensa.gob.es/ihtm/Aplicaciones/Navareas/Index\\_Navareas\\_xml\\_en.html](https://armada.defensa.gob.es/ihtm/Aplicaciones/Navareas/Index_Navareas_xml_en.html)

3.- NEW NAVAREA III WARNINGS ARE ALSO PRINTED IN THE WEEKLY EDITION OF SPANISH NOTICES TO MARINERS (SECTION 5).

4.- CANCEL THIS MESSAGE ON 202359 UTC MAY24.

### SECTION B

Summary of drilling rigs updated to NAVAREA III 0054/24 warning.

Mediterranean Sea S/SE.

MARIDIVE 520	31-24,0N	030-12,3E
SNEFERU	31-26,2N	032-58,0E
P. Fouad	31-30,9N	032-31,6E
SCARABEO 6	31-36,0N	030-00,1E
ATWOOD AURORA	31-36,3N	030-04,7E
ENSCO DS-6	31-36,6N	029-50,3E
Karous	31-37,8N	032-14,1E
MARI-B	31-44,9N	034-18,3E
JP BUSSEL	31-46,1N	031-20,6E
TEMSAH SE-1	31-48,4N	031-18,4E
Senefru	31-48,9N	030-56,1E
ROSETTA 1	31-50,8N	030-31,2E
MAERSK GUARDIN	31-50,8N	030-38,5E
OCEAN LEXINGTON	31-53,2N	031-53,4E
EI QAHER-2	31-54,3N	031-54,0E
Adryatic 4	31-55,5N	032-31,3E
MAERSK DISCOVERER	32-03,3N	032-18,7E
DISCOVERER AMERICAS	32-15,5N	028-38,7E
ATWOOD BEACOM	32-53,8N	035-01,1E
PRIDE NORTH AMERICA	33-00,3N	033-43,3E
STENA DRILL MAX	33-13,5N	034-17,3E
DIDON	33-47,4N	011-53,0E
HASDRUBAL	34-08,9N	011-36,6E
MISKAR	34-22,4N	011-52,0E
IMO 9705093	35-22,5N	030-06,0E
HALK EL MENZEL	35-55,6N	011-33,7E

## VII

### Adriatic Sea-Ionian Sea.

Aquila 2	40-55,8N	018-19,6E
Bonaccia	43-35,5N	014-21,5E
ANNALISA	44-10,2N	013-06,8E
Steward	44-12,8N	012-46,5E
Annabella	44-13,7N	013-04,7E
Morena I	44-13,8N	012-28,9E
IKA-A	44-21,5N	013-29,3E
IMO: 8768476; MMSI: 577386000	44-26,3N	012-25,3E
IDA-B	44-26,8N	013-29,1E
Armida 1	44-28,5N	012-26,9E
Tea	44-30,0N	013-01,1E
IMO: 8752154; MMSI: 576622000	44-30,5N	012-22,3E
IRINA	44-31,7N	013-22,8E
IMO 8752283	44-38,1N	013-12,4E
Ana	44-41,0N	013-16,1E
Ivana B	44-41,2N	013-13,1E
VESNA	44-41,2N	013-19,1E
Ivana E	44-44,7N	013-14,8E
IVANA D	44-47,1N	013-15,8E
IZABELA SOUTH	44-57,5N	013-09,1E
OCEAN KING	44-58,5N	013-08,0E
IZABELA NORTH	44-58,8N	013-07,8E

### Azov Sea-Black Sea

YAVUZ (IMO-9503768)	42-49,5N	031-12,6E
IMO 9541203, MMSI 271047822	42-51,0N	031-15,6E
IMO 9503770. MMSI 271046008	42-53,4N	031-11,5E
GLOBETROTTER 2	43-04,1N	029-28,6E
DEEPWATER CHAMPION	43-52,1N	030-45,6E
SATURN	44-04,1N	029-58,0E
ANA	44-04,3N	029-58,2E
URANUS	44-10,4N	030-08,2E
TAVRIDA	45-21,4N	030-54,2E
B-312	45-34,2N	032-47,3E
UKRAINE (B-319)	45-35,4N	032-42,8E
NUMBER 11	45-40,5N	031-41,1E
SIVASH	45-42,4N	031-52,6E
NUMBER 10	45-42,7N	031-51,5E
Geolog-1	46-31,8N	037-01,0E

ISSN: 2653-9209