



## HELLENIC NOTICES TO MARINERS

Monthly Edition 2

29<sup>th</sup> February 2024

Notices from 35 up to 54

---

### CONTENTS

---

	<b>Page</b>
<b>I</b> Index of Notices to Mariners	3
<b>II</b> Publication List	5
<b>III</b> Hellenic Notices to Mariners. Updates to Nautical Charts	6
<b>IV</b> Updates to Hellenic List of Lights	11
<b>V</b> Updates to Hellenic Sailing Directions	12
<b>VI</b> Updates to Hellenic Nautical Publications	15
<b>VII</b> Navwarn NAVAREA III	18

---

**Post:** HYDROGRAPHIC SERVICE  
SAFETY OF NAVIGATION DIVISION  
TGN 1040, ATHENS

**Phone:** (+30) 210 655 1772  
(+30) 210 655 1806

**e-mail:** [nasf\\_hnhs@navy.mil.gr](mailto:nasf_hnhs@navy.mil.gr)

**Web:** [www.hnhs.gr](http://www.hnhs.gr)

Captain S. Poullos HN  
Deputy Director

The information provided with the notices to mariners is related to nautical charts and nautical publications issued by the H.N.H.S and must be depicted in its nautical charts and other navigational publications.

The geographic positions referred to in this publication are related to the largest - scale chart, unless stated otherwise.

The limits of sectors and of arcs of visibility, and the alignment of direction lights and leading lights, are given **as seen by an observer from seaward**.

**All bearings refer to the true compass and are measured clockwise from 000° to 359°.**

Responsibility for publication of Annual Notices to Mariners and Monthly Volumes is undertaken by the Safety of Navigation Division of the HNHS.

Mariners are kindly requested to immediately notify the Hellenic Navy Hydrographic Service (T.G.N 1040 Tel: (+30) 210 655 1771, in case they discover either new or possible navigational dangers.

Unlit or unreliable lights must be reported immediately to: Lighthouse Authorities 18510 PIRAEUS.

In addition to postal methods the following communications methods are also available.

Tel: (+30) 210 458 1508, e-mail: [yf\\_epix@navy.mil.gr](mailto:yf_epix@navy.mil.gr) with notification to the Hydrographic Service. This kind of information is crucial and contributes to safety of navigation.

Notices, NAVTEX messages, Navwarns to mariners, Weather bulletins (METEO) and Bulletin messages for leisure boats, are available on [www.hnhs.gr](http://www.hnhs.gr).

Users can supply the Annual Notice to Mariners as well as the monthly edition (not free of charge) as it is defined in the Nautical Publications of the Hellenic Navy Hydrographic Service.

**INDEX OF NOTICES TO MARINERS (NtMs)  
AFFECTING NAUTICAL CHARTS AND PUBLICATIONS**

<b>Notice No.</b>	<b>Page</b>	<b>Chart No. - Nautical Publication</b>
<b>35</b>	<b>5</b>	Publication of a New Chart <b>INT 3762 412/11</b> , <b>WGS84</b> , Permanently Withdrawn Chart 145
<b>36</b>	<b>6</b>	<b>Chart: INT 3422 2111</b> , <b>WGS84</b>
<b>37</b>	<b>6</b>	<b>Chart: 211/3</b> , <b>WGS84</b>
<b>38</b>	<b>7</b>	<b>Chart: 412/5</b>
<b>39</b>	<b>7</b>	<b>Chart: 162</b>
<b>40</b>	<b>8</b>	<b>Chart: 421/7</b>
<b>41</b>	<b>9</b>	<b>Chart: 412/1</b>
<b>42</b>	<b>9</b>	<b>Chart: 421/3</b>
<b>43</b>	<b>10</b>	<b>Chart: 3131</b>
<b>44</b>	<b>10</b>	<b>Chart: 4511</b>
<b>45</b>	<b>10</b>	<b>Chart: 422/2</b>
<b>46</b>	<b>11</b>	<b>List of Lights</b>
<b>47</b>	<b>12</b>	<b>Pilot Vol. A´</b>
<b>48</b>	<b>12</b>	<b>Pilot Vol. A´</b>
<b>49</b>	<b>13</b>	<b>Pilot Vol. A´</b>
<b>50</b>	<b>14</b>	<b>Pilot Vol. B´</b>
<b>51</b>	<b>14</b>	<b>Pilot Vol. B´</b>
<b>52</b>	<b>14</b>	<b>Pilot Vol. C´</b>
<b>53</b>	<b>14</b>	<b>Pilot Vol. D´</b>
<b>54</b>	<b>15</b>	<b>Catalogue of Nautical Charts &amp; Nautical Publications</b>

## INDEX OF CHARTS AND PUBLICATIONS AFFECTED

Chart No. - Nautical Publication	Notice
<b>Chart:</b> Permanently Withdrawn Chart 145	35
<b>Chart:</b> 162	39
<b>Chart:</b> 211/3, <a href="#">WGS84</a>	37
<b>Chart:</b> 412/1	41
<b>Chart:</b> 412/5	38
<b>Chart:</b> Publication of a New Chart <a href="#">INT 3762 412/11, WGS84</a>	35
<b>Chart:</b> 421/3	42
<b>Chart:</b> 421/7	40
<b>Chart:</b> 422/2	45
<b>Chart:</b> <a href="#">INT 3422 2111, WGS84</a>	36
<b>Chart:</b> 3131	43
<b>Chart:</b> 4511	44
<b>List of Lights</b>	46
<b>Pilot Vol. A´</b>	47
<b>Pilot Vol. A´</b>	48
<b>Pilot Vol. A´</b>	49
<b>Pilot Vol. B´</b>	50
<b>Pilot Vol. B´</b>	51
<b>Pilot Vol. C´</b>	52
<b>Pilot Vol. D´</b>	53
<b>Catalogue of Nautical Charts &amp; Nautical Publications</b>	54

## II

### Notice No. 35/2024

### MEDITERRANEAN SEA - New Chart/ New Edition - Permanently Withdrawn of Hellenic Chart.

1. Published and available, the follow New Hellenic Chart, in [WGS-84](#):

<b>Chart No.</b>	<b>Title of Chart</b>	<b>Scale 1:</b>	<b>Edition</b>
<b>412/11</b> <b>INT 3762</b> <b>WGS 84</b>	PEIRAIÁS HARBOUR AND KERATSÍNI GULF ( <a href="#">WGS-84</a> )	6,000	Mar. 2024

2. Hellenic chart Permanently Withdrawn:

<b>Chart No.</b>	<b>Title of Chart</b>	<b>Scale 1:</b>	<b>Edition</b>
<b>145</b>	PEIRAIÁS HARBOUR AND ITS SECONDARY PORTS	5,000	Feb. 1998

(Information: HNHS)

### III

#### Notice No. 36/2024

**MEDITERRANEAN SEA - HELLÁS - Íónio Sea - Nísoi Othonoí, Ereikoússa, Mathráki - Sea Plane Operating Area.**

1. Insert: , in position:

39° 52' 09,19" N - 019° 24' 12,81" E

2. Insert: , in position:

a. 39° 52' 19,02" N - 019° 35' 00,53" E

b. 39° 52' 41,11" N - 019° 35' 43,86" E

3. Insert: , in position:

39° 46' 48,99" N - 019° 32' 17,11" E

**Chart: INT 3422 2111** [*previous update 131/2021*], **WGS84** DATUM.

(Information: Hellenic Navy)

#### Notice No. 37/2024

**MEDITERRANEAN SEA - HELLÁS - Íónio Sea - Nísoi Othonoí - Sea Plane Operating Area.**

1. Insert: , joining:

a. 39° 50,49" N - 019° 25,07" E

b. 39° 50,48" N - 019° 25,11" E

c. 39° 50,14" N - 019° 24,88" E

d. 39° 50,15" N - 019° 24,84" E

e. 39° 50,49" N - 019° 25,07" E

2. Insert: , in position:

a. 39° 50,26" N - 019° 24,60" E

b. 39° 50,23" N - 019° 24,61" E

c. 39° 50,14" N - 019° 24,13" E

d. 39° 50,17" N - 019° 24,12" E

### III

e 39° 50,26" N - 019° 24,60" E

3. Insert: , joining:

a. 39° 50,32" N - 019° 24,87" E

b. 39° 50,30" N - 019° 24,91" E

c. 39° 50,01" N - 019° 24,58" E

d. 39° 50,03" N - 019° 24,54" E

e. 39° 50,32" N - 019° 24,87" E

**Chart: 211/3** [*previous update NEW CHART*], [WGS84](#) DATUM.

(Information: Hellenic Navy)

#### Notice No. 38/2024

**MEDITERRANEAN SEA - HELLÁS - Saronikós Kólpos - Nísos Póros -  
Liménas Pórou - Mooring buoys.**

Relative Navwarn 726/2023

Insert:  Av Kr 2δ, in positions:

a. 37° 30' 20,1" N - 023° 27' 15,4" E


b. 37° 30' 20,4" N - 023° 27' 15,1" E

**Chart: 412/5** «POROS HARBOUR AND APPROACHES» [*previous update  
120/2021*]

(Information: Hellenic Navy)

#### Notice No. 39/2024

**MEDITERRANEAN SEA - HELLÁS - Aigaío Pélagos - Nísos Mílos -  
Submarine Cable.**

1. Insert submarine cable: , joining:

### III

1. 36° 44' 58,7" N - 024° 26' 42,3" E (*shore*)
2. 36° 45' 42,9" N - 024° 26' 34,1" E
3. 36° 46' 03,9" N - 024° 26' 38,9" E
4. 36° 46' 33,5" N - 024° 26' 37,8" E
5. 36° 47' 02,2" N - 024° 26' 25,8" E
6. 36° 47' 19,1" N - 024° 26' 10,9" E
7. 36° 47' 23,7" N - 024° 26' 08,9" E (**N** chart limit)

2. Insert submarine cable:  , joining:

1. 36° 45' 40,9" N - 024° 22' 30,1" E (**W** chart limit)
2. 36° 45' 28,0" N - 024° 23' 39,5" E
3. 36° 45' 27,8" N - 024° 24' 11,1" E
4. 36° 45' 24,3" N - 024° 24' 30,9" E
5. 36° 45' 17,9" N - 024° 24' 49,3" E (*shore*)

**Chart: 162** "BAYS OF MÍLOS I." (plan "MÍLOS BAY") [*previous update 98/2020*]

(Information: OTE)

#### **Notice No. 40/2024**

**MEDITERRANEAN SEA - HELLAS - Aigaío Sea - Nísos Ándros - Órmos Kórthi - Development - Legend.**

Relative Navwarn 193/2011

1. Insert, - - - - - maritime limit, pecked line, joining:

- a. 37° 46' 39" N - 024° 57' 10" E
- b. 37° 46' 34" N - 024° 57' 11" E
- c. 37° 46' 36" N - 024° 57' 20" E
- d. 37° 46' 44" N - 024° 57' 18" E

2. Delete: charted detail, within (a) - (d) above.

3. Insert legend: «*Εκτελούνται Έργα*», centred on:  
37° 46' 37" N - 024° 57' 15" E.

**Chart: 421/7** «BAYS AND HARBOURS OF ÁNDROS I.» (Plan Γ «KÓRTHIO BAY») [*previous update 99/2020*]

(Information: Ándros Port Authorities)





### III

#### Notice No. 41/2024

**MEDITERRANEAN SEA - HELLÁS - Saronikós Kólpos - Póros Megáron - Órmos Vourkári - Shelfish beds.**

Relative Navwarn 1084/2018



1. Insert:  , joining:

- a. 37° 59' 02,8" N - 023° 24' 34,6" E
- b. 37° 59' 03,9" N - 023° 24' 41,0" E
- c. 37° 59' 00,0" N - 023° 24' 42,1" E
- d. 37° 58' 58,8" N - 023° 24' 35,7" E
- e. 37° 59' 02,8" N - 023° 24' 34,6" E

2. Insert:  *AvKr2δ3M*, in positions:  
*Kr*

- a. 37° 59' 03,9" N - 023° 24' 41,0" E
- b. 37° 59' 00,7" N - 023° 24' 43,4" E


**Chart: 412/1 «MÉGARA GULF AND STRAIT» [previous update 126/2023]**

(Information: Sevastís)

#### Notice No. 42/2024

**MEDITERRANEAN SEA - HELLÁS - Aigaío Sea - Nísos Tínos - Approaches of Tínos Harbour - Sea Plane Area.**



Insert submarine cable:  , joining:

- a. 37° 31' 46,87" N - 025° 08' 41,25" E
- b. 37° 32' 06,21" N - 025° 09' 05,94" E
- c. 37° 32' 04,82" N - 025° 09' 07,66" E
- d. 37° 31' 45,48" N - 025° 08' 42,97" E
- e. 37° 31' 46,87" N - 025° 08' 41,25" E

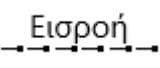
**Chart: 421/3 «ÁNDROS - TÍNOS NARROW - APPROACHES OF TÍNOS HARBOUR» (plan B "TÍNOS HARBOUR AND APPROACHES") [previous update 108/2023]**

(Information: Hellenic Navy)

### III

#### Notice No. 43/2024

**MEDITERRANEAN SEA - HELLÁS - Vóreios Evvoikós Kólpos - Órmos Vorrá Limáni - Outfall and Intake Pipeline.**

1. Insert , joining:

- a. 38° 50' 10,4" N - 022° 56' 42,6" E
- b. 38° 50' 08,3" N - 022° 56' 42,2" E

**Chart: 3131 «NORTH EVVOIKÓS GULF OREOÍ CHANNEL TO ARKÍTSA Pt»** [*previous update 184/2023*]

(Information: CLUB MED Gregolímano)

#### Notice No. 44/2024

**MEDITERRANEAN SEA - HELLÁS - Aigaío Sea - Dodekánisa - Nízos Léros - Órmos Álinta - Development.**

Relative Navwarn 1475/2023

Insert: «*Εκτελούνται έργα (2023)*» in position centred on:  
37° 10' 03" N - 026° 50' 26" E.


**Chart: 4511** [*previous update 34/2022*]

(Information: Léros Port Authorities)

#### Notice No. 45/2024

**MEDITERRANEAN SEA - HELLÁS - Aigaío Sea - Nízos Sámos - Órmos Tigáni - Depth.**

Insert depth: **27<sub>4</sub>**, in position: 37° 39' 14,55" N - 026° 53' 44,92" E.

**Chart: 422/2 «SÁMOS STRAIT - BAYS AND HARBOURS OF SÁMOS ISLAND»** (plan  « SÁMOS STRAIT») [*previous update 61/2023*], **WGS84 DATUM.**

(Information: HNHS)

## IV

### GUIDELINES FOR CORRECTIONS TO THE LIST OF LIGHTS (Edition 2021)

1. The amendments (changes, additions, deletions) to the List of Lights publication are included in volume No IV of the monthly editions of Notices to Mariners and are given in columns, as follows:

**a. First Column:** The number of the Hellenic List of Lights (light number) which is affected by the amendments is shown. If the number shown does not exist in the List of lights, then it is a new one and its characteristics must be recorded in the corresponding column of the List of Lights, between the ΑΕΦ.

**b. Other Columns:**

(1) The columns that are not affected are marked with two dashes (--). Data in the columns that are affected should be written down, deleting all old data at the same time.

(2) Instructions for special cases (deleting columns or all columns of a cancelled light) are given in *italics*.

2. It is recommended to record small amendments by hand addition of a new “ΑΕΦ” or larger amendments should be cut out and pasted on the List of Lights.

3. Reference for the record of the monthly corrections is written in the following table.

### UPDATES TO LIST OF LIGHTS

#### Notice No. 46/2024

1	2	3	4	5	6	7	8
5810	--	--	--	--	-	-	--
<i>N 4461</i>							<i>Extinguished due to development (2023)</i>
7668	--	--	37 45.29 26 58.57	--	-	-	--
<i>N4667.05</i>							
9290	--	--	--	--	-		
<i>N 4722</i>						Height 6m.	
9620	--	--	--	--	6	-	--
<i>N 4752</i>							

## V

Notice No. 47/2024

PILOT A' (1<sup>ST</sup> EDITION 2015) - MEDITERRANEAN SEA - HELLÁS - Íónio Sea - Nísos Kérkyra - Órmos Potamoú - Sea Plane Operating Area.

**Paragraph 8.56**

**line R 30**

**Add:** "Sea Plane Operating Area lies at a short distance northeast of the above cove. The sea plane area has **NE/NW** direction, centred on: 39° 38,29' N - 19° 53,83' E, (WGS84)."

(Information: Hellenic Navy)

Notice No. 48/2024

PILOT A' (1<sup>ST</sup> EDITION 2015) - MEDITERRANEAN SEA - HELLÁS - Íónio Sea - Nísoi Othonoí, Ereikoússa, Mathráki - Sea Plane Operating Area.

**Paragraph 8.132**

**line L 42**

**Add:** "Sea Plane Operating Area lies in small harbour Pláka and consists from two (2) waterways. The first has a **NNW/SSE** direction, centred on 39° 47,04' N - 019° 31,33' E, the second has a **ENE/WSW** direction, centred on 39° 46,82' N - 019° 32,29' E, (WGS84)."

**Paragraph 8.137**

**line R 51**

**Add:** "Sea Plane Operating Area lies in small port Avláki. The waterway has a **NNE/SSW** direction, centred on 39° 50,32' N - 019° 24,98' E (WGS84)."

**Paragraph 8.140**

**line L 40**

**Add:** "Sea Plane Operating Area lies in órmos Ámmou and consists from two (2) waterways. The first has a **ENE/WSW** direction, centred on 39° 50,20' N - 019° 24,36' E, the second has a **NE/SW** direction, centred on 39° 50,17' N - 019° 24,72' E, (WGS84)."

**Paragraph 8.150**

**line R 23**

**Add:** "Sea Plane Operating Area lies in órmos Fýki. The waterway has a **E/W** direction, centred on 39° 52,15' N - 019° 24,21' E, (WGS84)."

## V

### **Paragraph 8.153**

**line R 55 After:** “Stamoléka.”, **Add:** “**Sea Plane Operating Area** lies open of Ákra Stamoléka. The waterway has a **NE/SW** direction, centred on 39° 52,69' N- 019° 35,73' E, (WGS84).”

### **Paragraph 8.154**

**line L 25**

**Add:** “**Sea Plane Operating Area** lies in órmos Pórto and consists from two (2) waterways. The first has a **NW/SE** direction, centred on 39° 52,44' N - 019° 35,09' E, the second has a **WNW/SSE** direction. centred on 39° 52,32' N - 019° 35,01' E, (WGS84).”

(Information: Hellenic Navy)

### **Notice No. 49/2024**

**PILOT A´ (1<sup>ST</sup> EDITION 2015) - MEDITERRANEAN SEA - HELLÁS - Íonio Sea - Nísos Paxoí - Sea Plane Operating Area.**

### **Paragraph 8.107**

**line L 33**

**Add:** “**Sea Plane Operating Area** lies at a short distance northeast of the above breakwater. The sea plane area has **NNW/SSE** direction, centred on: 39° 11,86' N - 20° 11,78' E, (WGS84).”

### **Paragraph 8.114**

**line L 24**

**Replace:** “An” **With:** “Three (3)”

**line L 41**

**After** “350 × 200 m.” **Add:** “At a short distance, lies two (2) sea plane area. The first one has **NW/SE** direction, centred on: 39° 12,53' N - 20° 11,30' E, and the second one has **NE/SW** direction centred on: 39° 12,56' N - 20° 11,57' E, (WGS84).”

(Information: Hellenic Navy)

## V

### Notice No. 50/2024

**PILOT B´ (E´ EDITION 2019) - MEDITERRANEAN SEA - HELLÁS - Saronikós Kólpos - Nísos Póros - Liménas Pórou - Mooring buoys.**

The above notice to mariners concerns the sailing direction Vol. B´ which is only available in Greek language.

(Information: Hellenic Navy)

### Notice No. 51/2024

**PILOT B´ (E´ EDITION 2019) - MEDITERRANEAN SEA - HELLÁS - Aigaío Sea - Nísos Tinos - Approaches of Tinos Harbour - Sea Plane Area.**

The above notice to mariners concerns the sailing direction Vol. B´ which is only available in Greek language.

(Information: Hellenic Navy)

### Notice No. 52/2024

**PILOT C´ (1<sup>ST</sup> EDITION 2011) - MEDITERRANEAN SEA - HELLÁS - Vóreios Evvoikós Kólpos - Órmos Vorrá Limáni - Outfall and Intake Pipeline.**

***Paragraph 3.240, page 144  
line R 31.***

***After:*** “of the cove.” ***Add:*** “**Outfall and Intake Water Pipelines.** For the needs of the hotel installation, two (2) parallel intake and outfall water pipelines have been placed at a short distance from each other, starting from the shore and heading southwest, terminating at point: 38° 50' 08,3" N - 022° 56' 42,2" E, (WGS84).”

(Information: CLUB MED Gregolímano)

### Notice No. 53/2024

**PILOT D´ (1<sup>ST</sup> EDITION 2010) - MEDITERRANEAN SEA - HELLÁS - Aigaío Sea - Dodekánisa - Nísos Léros - Órmos Álinta - Development.**

## V

**Paragraph 7.85**

**line L 59 After** “bearing it 200°.” **Add:** “«**Caution advice** due to development works in progress (2023), in NW point of órmos Álinta. More information is given by Léros port authorities.”

(Information: Léros Port Authorities)

## VI

### Notice No. 54/2024

### MEDITERRANEAN SEA - HELLÁS - New Edition, Chart Permanently Withdrawn - Catalogue of Nautical Charts and Nautical Publications Update - (16<sup>th</sup> Edition 2019).

The catalogue of Nautical Charts & Nautical Publications should be corrected as follow:

*Page: 37*

1. Delete the chart No. «~~445~~» from the Catalogue.

<b>Chart No.</b>	<b>Page</b>	<b>Size*</b>
<del>445</del>	<del>56, 57</del>	<del>B</del>

2. Add between the chart No. «**412/10 & 414**» & «**INT 3761 412/7 & INT 3768 312/1**» the New Chart.

<b>Chart No.</b>	<b>Page</b>	<b>Size *</b>
412/11 ( <b>INT 3762</b> )	56, 58	B

<b>INT No. - NAT No.</b>	<b>Page</b>	<b>Page *</b>
<b>INT 3762</b> 412/11	56, 58	B

*Page: 56*

1. In “**INSET 1**” delete the plan and number of chart “445”.
2. Add the New chart between the parallels: 37 57,731 - 37 55,267 and the meridians: 23 34,121 - 23 38,667.
3. In upper plan limit add the New chart No. 412/11.

*Page: 57*

1. Delete the chart No. «~~445~~» from the Catalogue.

<b>Chart No.</b>	<b>Title of Chart</b>	<b>Scale</b>	<b>Publication</b>	<b>New Edition</b>
<del>445</del>	<del>Piraefts and its Secondary Ports</del>	<del>5-000</del>	<del>1968</del>	<del>1998</del>

*Page 58*

1. Between the charts No. “**412/10 & 414/1**”, insert the New chart:



## VI

<b>Chart No.</b>	<b>INT</b>	<b>Title of Chart</b>	<b>Scale</b>	<b>Publication</b>	<b>New Edition</b>
412/11	3762	PEIRAIÁS HARBOUR AND KERATSÍNI GULF (WGS-84)	6 000	2024	-

(Information: HNHS)

## VII

**Navigational Warnings for Mediterranean - Black Sea (area III)  
in force from February 20th 2024 to February 27th 2024  
Relative Navwarn 13/2024**

# TELEMARTES

## SECTION A

NAVAREA III Warnings originated from February 20th 2024 to February 27th 2024:

0019/24 CENTRAL MEDITERRANEAN SEA

1.- MILITARY EXERCISE. AIR, NAVAL AND SUBMARINE ASSETS INVOLVED;  
DAYS 250600 UTC FEB24 TO 081800 UTC MAR24; IN AREA BOUNDED BY:

37 00N 011 00E

39 00N 011 00E

39 00N 016 00E

39 47N 018 24E

39 47N 019 00E

39 00N 020 00E

38 00N 020 00E

37 00N 020 45E

36 00N 022 30E

35 00N 023 00E

35 00N 015 00E

SHIPS IN TRANSIT BEWARE KEEPING SAFETY DISTANCE

2.- CANCEL THIS MSG ON 081900 UTC MAR24.

0020/24 MEDITERRANEAN SEA, BLACK SEA AND AZOV SE

NAVAREA III WARNINGS IN FORCE ON 27 FEB24 AT 0600 UTC.

2022: 0092, 0122, 0124.

2023: 0023, 0049, 0097, 0115.

2024: 0006, 0008, 0011, 0012, 0013, 0015, 0017, 0019, 0020.

1.- ONLY THOSE LESS THAN 42 DAYS OLD ARE DAILY BROADCASTED ON  
SAFETYNET AND SAFETYCAST AT 1200 UTC AND 2359 UTC.

2.- ALL NAVAREA III WARNINGS IN FORCE ARE AVAILABLE ON THE WEB-SITE

[https://armada.defensa.gob.es/ihtm/Aplicaciones/Navareas/Index\\_Navareas\\_xml\\_en.html](https://armada.defensa.gob.es/ihtm/Aplicaciones/Navareas/Index_Navareas_xml_en.html)

3.- NEW NAVAREA III WARNINGS ARE ALSO PRINTED IN THE WEEKLY EDITION  
OF SPANISH NOTICES TO MARINERS (SECTION 5).

4.- CANCEL THIS MESSAGE ON 042359 UTC MAR24.

## VII

### SECTION B

Summary of drilling rigs updated to NAVAREA III 0020/24 warning.

Mediterranean Sea S/SE.

MARIDIVE 520	31-24,0N	030-12,3E
SNEFERU	31-26,2N	032-58,0E
P. Fouad	31-30,9N	032-31,6E
SCARABEO 6	31-36,0N	030-00,1E
ATWOOD AURORA	31-36,3N	030-04,7E
ENSCO DS-6	31-36,6N	029-50,3E
Karous	31-37,8N	032-14,1E
MARI-B	31-44,9N	034-18,3E
JP BUSSEL	31-46,1N	031-20,6E
TEMSAH SE-1	31-48,4N	031-18,4E
Senefru	31-48,9N	030-56,1E
ROSETTA 1	31-50,8N	030-31,2E
MAERSK GUARDIN	31-50,8N	030-38,5E
OCEAN LEXINGTON	31-53,2N	031-53,4E
EI QAHER-2	31-54,3N	031-54,0E
Adryatic 4	31-55,5N	032-31,3E
MAERSK DISCOVERER	32-03,3N	032-18,7E
DISCOVERER AMERICAS	32-15,5N	028-38,7E
ATWOOD BEACOM	32-53,8N	035-01,1E
PRIDE NORTH AMERICA	33-00,3N	033-43,3E
STENA DRILL MAX	33-13,5N	034-17,3E
DIDON	33-47,4N	011-53,0E
HASDRUBAL	34-08,9N	011-36,6E
MISKAR	34-22,4N	011-52,0E
IMO 9705093	35-22,5N	030-06,0E
HALK EL MENZEL	35-55,6N	011-33,7E

Adriatic Sea-Ionian Sea.

Aquila 2	40-55,8N	018-19,6E
Bonaccia	43-35,5N	014-21,5E
ANNALISA	44-10,2N	013-06,8E
Steward	44-12,8N	012-46,5E
Annabella	44-13,7N	013-04,7E
Morena I	44-13,8N	012-28,9E
IKA-A	44-21,5N	013-29,3E
IMO: 8768476; MMSI: 577386000	44-26,3N	012-25,3E
IDA-B	44-26,8N	013-29,1E
Armida 1	44-28,5N	012-26,9E
Tea	44-30,0N	013-01,1E
IMO: 8752154; MMSI: 576622000	44-30,5N	012-22,3E
IRINA	44-31,7N	013-22,8E
IMO 8752283	44-38,1N	013-12,4E

## VII

Ana	44-41,0N	013-16,1E
Ivana B	44-41,2N	013-13,1E
VESNA	44-41,2N	013-19,1E
Ivana E	44-44,7N	013-14,8E
IVANA D	44-47,1N	013-15,8E
IZABELA SOUTH	44-57,5N	013-09,1E
OCEAN KING	44-58,5N	013-08,0E
IZABELA NORTH	44-58,8N	013-07,8E

### Azov Sea-Black Sea

YAVUZ (IMO-9503768)	42-50,1N	031-17,3E
IMO 9541203, MMSI 271047822	42-50,8N	031-13,9E
IMO 9503770. MMSI 271046008	42-52,4N	031-08,3E
GLOBETROTTER 2	43-04,1N	029-28,6E
DEEPWATER CHAMPION	43-52,1N	030-45,6E
SATURN	44-04,1N	029-58,0E
ANA	44-04,3N	029-58,2E
URANUS	44-10,4N	030-08,2E
TAVRIDA	45-21,4N	030-54,2E
B-312	45-34,2N	032-47,3E
UKRAINE (B-319)	45-35,4N	032-42,8E
NUMBER 11	45-40,5N	031-41,1E
SIVASH	45-42,4N	031-52,6E
NUMBER 10	45-42,7N	031-51,5E
Geolog-1	46-31,8N	037-01,0E