



HELLENIC NOTICES TO MARINERS

Monthly Edition 1

31st January 2024

Notices from 15 up to 34

CONTENTS

	Page
I Index of Notices to Mariners	3
II Publication List	5
III Hellenic Notices to Mariners. Updates to Nautical Charts	6
IV Updates to Hellenic List of Lights	11
V Updates to Hellenic Sailing Directions	12
VI Updates to Hellenic Nautical Publications	14
VII Navwarn NAVAREA III	15

Post: HYDROGRAPHIC SERVICE
SAFETY OF NAVIGATION DIVISION
TGN 1040, ATHENS

Phone: (+30) 210 655 1772
(+30) 210 655 1806

e-mail: nasf_hnhs@navy.mil.gr

Web: www.hnhs.gr

Commodore D. Efstathiou HN
Director

The information provided with the notices to mariners is related to nautical charts and nautical publications issued by the H.N.H.S and must be depicted in its nautical charts and other navigational publications.

The geographic positions referred to in this publication are related to the largest - scale chart, unless stated otherwise.

The limits of sectors and of arcs of visibility, and the alignment of direction lights and leading lights, are given **as seen by an observer from seaward**.

All bearings refer to the true compass and are measured clockwise from 000° to 359°.

Responsibility for publication of Annual Notices to Mariners and Monthly Volumes is undertaken by the Safety of Navigation Division of the HNHS.

Mariners are kindly requested to immediately notify the Hellenic Navy Hydrographic Service (T.G.N 1040 Tel: (+30) 210 655 1771, in case they discover either new or possible navigational dangers.

Unlit or unreliable lights must be reported immediately to: Lighthouse Authorities 18510 PIRAEUS.

In addition to postal methods the following communications methods are also available.

Tel: (+30) 210 458 1508, e-mail: yf_epix@navy.mil.gr with notification to the Hydrographic Service. This kind of information is crucial and contributes to safety of navigation.

Notices, NAVTEX messages, Navwarns to mariners, Weather bulletins (METEO) and Bulletin messages for leisure boats, are available on www.hnhs.gr.

Users can supply the Annual Notice to Mariners as well as the monthly edition (not free of charge) as it is defined in the Nautical Publications of the Hellenic Navy Hydrographic Service.

**INDEX OF NOTICES TO MARINERS (NtMs)
AFFECTING NAUTICAL CHARTS AND PUBLICATIONS**

Notice No.	Page	Chart No. - Nautical Publication
15	2	B. A. Chart: 812, 1567
16	6	Chart: 222/1
17	6	Chart:412/8, 412/9
18	7	Chart:: 412/7 INT 3761, 412/9
19	7	Chart:: 412 INT 3760
20	7	Chart:: 444/1, 444
21	8	Chart: INT 3732 421
22	8	Chart: INT 3732 421
23	9	Chart:331/1, 331 INT 3724
24	9	Chart:331/1
25	10	Chart: 375
26	11	List of Lights
27	12	Pilot Vol. A´
28	12	Pilot Vol. B´
29	12	Pilot Vol. B´
30	12	Pilot Vol. B´
31	13	Pilot Vol. B´
32	13	Pilot Vol. B´
33	13	Pilot Vol. C´
34	14	Catalogue of Nautical Charts & Nautical Publications

INDEX OF CHARTS AND PUBLICATIONS AFFECTED

Chart No. - Nautical Publication	Notice
Chart: 222/1	16
Chart: 331 INT 3724	23
Chart: 331/1	23, 24
Chart: 375	25
Chart: 412 INT 3760	19
Chart: 412/7 INT 3761	18
Chart: 412/8	17
Chart: 412/9	17
Chart: INT 3732 421	21, 22
Chart: 444	20
Chart: 444/1	20
B. A. Chart: 812, 1567	15
List of Lights	26
Pilot Vol. A	27
Pilot Vol. B	28
Pilot Vol. B	29
Pilot Vol. B	30
Pilot Vol. B	31
Pilot Vol. B	32
Pilot Vol. C	33
Catalogue of Nautical Charts & Nautical Publications	34

II

Notice No. 15/2024

MEDITERRANEAN SEA - HELLÁS - Edition/ New Edition - Permanently Withdrawn Admiralty Chart.

1. Published and available the follow Admiralty Chart:

Chart Number	Title	Scale 1:	Edition/ N. Edition
812	Mediterranean Sea, Algeria, Oran and Mers - El - Kébir.	10,000	DEC. 2023
1567	Algeria, Approaches to Annaba. Annaba.	25,000 10,000	SEP. 2023

2. Admiralty Chart Permanently Withdrawn:

Chart Number	Title
812	Mediterranean Sea, Algeria, Oran and Mers - El - Kébir.
1567	Algeria, Approaches to Annaba.

(Information: NMs/Wk. Ed. 38, 52/2023)

III

Notice No. 16/2024

MEDITERRANEAN SEA - HELLÁS - Pelopónnisos - Lakonikós Kólpos - Órmos Vátika - Avlóspilo - Small Fishing Harbour - Light.

Relative Navwarn 17/2024

1. Insert: ★ Av Πρ 2δ 6μ 3M, in position:
36° 30' 53,2" B - 023° 03' 08,5" A.

2. Insert: ★ Av Πρ, in position:
36° 30' 53,2" B - 023° 03' 08,5" A.

Chart: 222/1 «BAYS AND HARBOURS OF LAKONIKÓS GULF» (plan ΣΤ2 «NEÁPOLIS AND PALAIÓKASTRO HARBOURS») (1), **222/1** «BAYS AND HARBOURS OF LAKONIKÓS GULF» (plan ΣΤ «VÁTIKA BAY (VOIÓN)») [*previous update 20/2023*]

(Information: Light House Authorities)

Notice No. 17/2024

MEDITERRANEAN SEA - HELLÁS - Saronikós Kólpos - Nisída Fléves - Mooring Buoy.

Relative Navwarn 870/2023

Left of symbol: ⚓, in position: 37° 46' 18,9" N - 023° 45' 27,6" E,
Insert indication: (2 Ναύδετα)


Chart: 412/8 [*previous update 181/2020*], **412/9** «ZÉA MARÍNA TO VÁRI (VÁRKIZA) BAY» [*previous update 195/2021*]

(Information: Hellenic Navy)

III

Notice No. 18/2024

MEDITERRANEAN SEA - HELLÁS - Saronikós Kólpos - Órmos Falírou - Mooring buoys.

Delete:  , in positions:

- a. 37° 56' 09,0" N - 023° 41' 03,6" E
- b. 37° 56' 07,0" N - 023° 41' 05,0" E
- c. 37° 56' 06,0" N - 023° 41' 05,5" E

Chart: 412/7 INT 3761 «ZÉA MARÍNA TO P. AIXONÍ» (Plan A “FÁLIRO BAY»), **412/7 INT 3761** «ZÉA MARÍNA TO P. AIXONÍ» [previous update 78/2022], **412/9** «ZÉA MARÍNA TO VÁRI (VÁRKIZA) BAY» [previous update 17/2024]

(Information: Hellenic Navy)

Notice No. 19/2024

MEDITERRANEAN SEA - HELLÁS - Saronikós Kólpos - NE of Nísos Aígina - Foul.

Relative Navwarn 1014/2023


Insert:  Αλυσίδα PA, in position: 37° 46' 52" N - 023° 32' 26" E.

Chart: 412 INT 3760 [previous update 216/2023]

(Information: Hellenic Navy)

Notice No. 20/2024

MEDITERRANEAN SEA - HELLÁS - Aigaío Sea - Nísos Kríti - Órmos Siteía - Liménas Siteía - Sea Plane Operating Area.

1. Insert:  , joining:

III

- a. 35° 12' 58,40" N - 026° 07' 16.16" E (**N plan limit**)
- b. 35° 12' 43,30" N - 026° 06' 57,21" E
- c. 35° 12' 41,91" N - 026° 06' 58,87" E
- d. 35° 12' 55,88" N - 026° 07' 16.40" E (**NE plan limit**)


2. Insert:  , in position:
35° 12' 47,90" N - 026° 07' 42,97" E

Chart: 444/1 «ÁGIOS NIKÓLAOS BAY - SITEÍA HARBOUR» (Plan B «SITEÍA HARBOUR (1) [previous update 17/2021], **444** (2) [previous update 58/2023]

(Information: Hellenic Navy)

Notice No. 21/2024

MEDITERRANEAN SEA - HELLÁS - Aigaío Sea - Nísos Kéa - Ōrmos Maviá - Sea Plane Operating Area.

Insert:  , in position:

- a. 37° 32' 45,43" N - 024° 19' 28,21" E
- b. 37° 32' 41,30" N - 024° 19' 40,12" E
- c. 37° 32' 46,15" N - 024° 20' 29,15" E

Chart: INT 3732 421 [previous update 124/2023]

(Information: Hellenic Navy)

Notice No. 22/2024

MEDITERRANEAN SEA - HELLÁS - Kólpos Petalión - West Side - SW of Vrachonisída Peratí - Sewer Pipeline - Block.

Insert the accompanying block, centred on: 37° 55' 00" N - 024° 02' 24" E.


Chart: INT 3732 421 [previous update 21/2024]


(Information: Light House Authorities)

III

Notice No. 23/2024

MEDITERRANEAN SEA - HELLÁS - Aigaío Sea - Nísoi Vóreioi Sporádes - Nísis Skópelos - Órmos Skopélou - Liménas Skopélou - Sea Plane Operating Area.

1. Insert:  , joining:
- a. 39° 07' 42,08" N - 023° 44' 12,81" E
 - b. 39° 08' 09,65" N - 023° 44' 12,70" E
 - c. 39° 08' 09,66" N - 023° 44' 15,20" E
 - d. 39° 07' 42,09" N - 023° 44' 15,31" E
 - e. 39° 07' 42,08" N - 023° 44' 12,81" E

2. Insert:  , joining:
- a. 39° 08' 13,97" N - 023° 44' 37,20" E (*E plan limit*)
 - b. 39° 08' 05,82" N - 023° 44' 28,42" E
 - c. 39° 08' 04,57" N - 023° 44' 30,33" E
 - d. 39° 08' 10,92" N - 023° 44' 37,20" E (*E plan limit*)


3. Insert:  , in position:
39° 08' 38,92" N - 023° 44' 25,93" E

Chart: 331/1 «BAYS AND HARBOURS OF NORTH SPORÁDES» (plan Z «SKÓPELOS BAY» (1, 2) [*previous update 169/2023*], **331 INT 3724** (3) [*previous update 185/2023*]

(Information: Hellenic Navy)

Notice No. 24/2024

MEDITERRANEAN SEA - HELLÁS - Aigaío Sea - Chart Update.

Due to the publication of new chart «**331/5**» **WGS 84**, «KÝMI HARBOUR», modify the title of the chart «**331/1**», «BAYS AND HARBOURS OF NORTH SPORÁDES - KÝMI HARBOUR», to: «**BAYS AND HARBOURS OF NORTH SPORÁDES**».

Chart: 331/1 «BAYS AND HARBOURS OF NORTH SPORÁDES - KÝMI HARBOUR» [*previous update 23/2024*].

(Information: HNHS)

III

Notice No. 25/2024

MEDITERRANEAN SEA - HELLÁS - Aigaío Sea - Nísos Nísyros - Liménas Pálon - Block.

Insert the accompanying block, on plan of "PÁLOI HARBOUR".

Chart: 375 "LIMENES NISON SIMIS - NISIROU - CHALKIS" (plan "PÁLOI HARBOUR") [*previous update 135/2014*]

(Information: HNHS)

IV

GUIDELINES FOR CORRECTIONS TO THE LIST OF LIGHTS (Edition 2021)

1. The amendments (changes, additions, deletions) to the List of Lights publication are included in volume No IV of the monthly editions of Notices to Mariners and are given in columns, as follows:

a. First Column: The number of the Hellenic List of Lights (light number) which is affected by the amendments is shown. If the number shown does not exist in the List of lights, then it is a new one and its characteristics must be recorded in the corresponding column of the List of Lights, between the ΑΕΦ.

b. Other Columns:

(1) The columns that are not affected are marked with two dashes (--). Data in the columns that are affected should be written down, deleting all old data at the same time.

(2) Instructions for special cases (deleting columns or all columns of a cancelled light) are given in *italics*.

2. It is recommended to record small amendments by hand addition of a new “ΑΕΦ” or larger amendments should be cut out and pasted on the List of Lights.

3. Reference for the record of the monthly corrections is written in the following table.

UPDATES TO LIST OF LIGHTS

Notice No. 26/2024

1	2	3	4	5	6	7	8
---	---	---	---	---	---	---	---

2402

36 30.82
23 03.11

6 3

N..... AVLÓSPILOS

Mole. Head
Fishing port.

Fl G 2s
0.3+1.7=2s

Metal column with green
band. Fig. 22.

V

Notice No. 27/2024

PILOT A´ (1ST EDITION 2015) - MEDITERRANEAN SEA - HELLÁS - Pelopónnisos - Lakonikós Kólpos - Órmos Vátika - Avlópilo - Small Fishing Harbour - Light.

Paragraph 2.105

line R 44

After: «light», **Add:** “(metal column with green band), (36° 30,82' N - 023° 03,11' E, WGS84).”

(Information: HNHS)

Notice No. 28/2024

PILOT B´ (E´ EDITION 2019) MEDITERRANEAN SEA - HELLÁS - Saronikós Kólpos - Nisída Fléves - Mooring Buoy.

The above notice to mariners concerns the sailing direction Vol. B´ which is only available in Greek language.

(Information: HNHS)

Notice No. 29/2024

PILOT B´ (E´ EDITION 2019) - MEDITERRANEAN SEA - HELLÁS - Saronikós Kólpos - Órmos Falírou - Mooring buoys.

The above notice to mariners concerns the sailing direction Vol. B´ which is only available in Greek language.

(Information: Hellenic Navy)

Notice No. 30/2024

PILOT B´ (E´ EDITION 2019) - MEDITERRANEAN SEA - HELLÁS - Saronikós Kólpos - NE of Nísos Aígina - Foul.

The above notice to mariners concerns the sailing direction Vol. B´ which is only available in Greek language.

(Information: Hellenic Navy)

V

Notice No. 31/2024

PILOT B´ (E´ EDITION 2019) - MEDITERRANEAN SEA - HELLÁS - Aigaío Sea - Nísos Kríti - Órmos Siteía - Liménas Siteía - Sea Plane Operating Area.

The above notice to mariners concerns the sailing direction Vol. B´ which is only available in Greek language.

(Information: Hellenic Navy)

Notice No. 32/2024

PILOT B´ (E´ EDITION 2019) - MEDITERRANEAN SEA - HELLÁS - Aigaío Sea - Nísos Kéa - Órmos Maviá - Sea Plane Operating Area.

The above notice to mariners concerns the sailing direction Vol. B´ which is only available in Greek language.

(Information: Hellenic Navy)

Notice No. 33/2024

PILOT C´ (1ST EDITION 2011) - MEDITERRANEAN SEA - HELLÁS - Aigaío Sea - Nísoi Vóreioi Sporádes - Nísos Skópelos - Órmos Skopélou - Liménas Skopélou - Sea Plane Operating Area.

***Paragraph 6.77, page 242
line R 47.***

Add: “**Sea Plane Operating Area** lies in Skópelos bay and consists from three (3) waterways. The first has a N/S direction, centred on 39° 07,87' N - 023° 44,20' E, the second has a NE/SW direction. centred on 39° 08,20' N - 023° 44,64' E and the third has a NW/SE, centred on 39° 08,59' N - 023° 44,40' E, (WGS84).”

(Information: Hellenic Navy)

V

Notice No. 34/2024

**MEDITERRANEAN SEA - HELLÁS - New Edition, Chart Permanently
Withdrawn - Catalogue of Nautical Charts and Nautical Publications
Update - (16th Edition 2019).**

NONE

(Information: HNHS)

VII

**Navigational Warnings for Mediterranean - Black Sea (area III)
in force from January 22nd 2024 to January 23rd 2024
Relative Navwarn 13/2024**

TELEMARTES

SECTION A

NAVAREA III Warnings originated from January 22nd 2024 to January 23rd 2024:

0007/24 ADRIATIC SEA
CANCEL NAVAREA III 002/24 AND THIS MESSAGE

0008/24 ADRIATIC SEA
1. DRILLING OPERATIONS, BY RESOURCEFUL (IMO 87688476; MMSI
577386000);
FROM 22 JAN24 TO 31 MAR24; IN POSITION:
44 26.27N - 012 25.33E
CANCEL THIS MESSAGE 312359 UTC MAR24

0009/24 MEDITERRANEAN SEA, BLACK SEA AND AZOV SE
NAVAREA III WARNINGS IN FORCE ON 23 JAN24 AT 0600 UTC.

2022: 0092, 0122, 0124.

2023: 0023, 0049, 0075, 0097, 0104, 0108, 0115, 0119.

2024: 0004, 0006, 0008, 0009.

1.- ONLY THOSE LESS THAN 42 DAYS OLD ARE DAILY BROADCASTED ON
SAFETYNET AND SAFETYCAST AT 1200 UTC AND 2359 UTC.

2.- ALL NAVAREA III WARNINGS IN FORCE ARE AVAILABLE ON THE WEB-SITE
https://armada.defensa.gob.es/i hm/ Aplicaciones/ Navareas/ Index_ Navareas_ xml_ en. ht ml

3.- NEW NAVAREA III WARNINGS ARE ALSO PRINTED IN THE WEEKLY EDITION
OF SPANISH NOTICES TO MARINERS (SECTION 5).

4.- CANCEL THIS MESSAGE ON 292359 UTC JAN24.

VII

SECTION B

Summary of drilling rigs updated to NAVAREA III 0009/24 warning.

Mediterranean Sea S/SE.

MARIDIVE 520	31-24,0N	030-12,3E
SNEFERU	31-26,2N	032-58,0E
P. Fouad	31-30,9N	032-31,6E
SCARABEO 6	31-36,0N	030-00,1E
ATWOOD AURORA	31-36,3N	030-04,7E
ENSCO DS-6	31-36,6N	029-50,3E
Karous	31-37,8N	032-14,1E
MARI-B	31-44,9N	034-18,3E
JP BUSSEL	31-46,1N	031-20,6E
TEMSAH SE-1	31-48,4N	031-18,4E
Senefru	31-48,9N	030-56,1E
ROSETTA 1	31-50,8N	030-31,2E
MAERSK GUARDIN	31-50,8N	030-38,5E
OCEAN LEXINGTON	31-53,2N	031-53,4E
EI QAHER-2	31-54,3N	031-54,0E
Adryatic 4	31-55,5N	032-31,3E
MAERSK DISCOVERER	32-03,3N	032-18,7E
DISCOVERER AMERICAS	32-15,5N	028-38,7E
ATWOOD BEACOM	32-53,8N	035-01,1E
PRIDE NORTH AMERICA	33-00,3N	033-43,3E
STENA DRILL MAX	33-13,5N	034-17,3E
IMO 8768854 MMSI 538004907	33-31,1N	031-32,4E
DIDON	33-47,4N	011-53,0E
HASDRUBAL	34-08,9N	011-36,6E
MISKAR	34-22,4N	011-52,0E
IMO 9705093	35-22,5N	030-06,0E
HALK EL MENZEL	35-55,6N	011-33,7E

Adriatic Sea-Ionian Sea.

Aquila 2	40-55,8N	018-19,6E
Bonaccia	43-35,5N	014-21,5E
ANNALISA	44-10,2N	013-06,8E
Steward	44-12,8N	012-46,5E
Annabella	44-13,7N	013-04,7E
Morena I	44-13,8N	012-28,9E
IKA-A	44-21,5N	013-29,3E
IMO: 8768476; MMSI: 577386000	44-26,3N	012-25,3E
IDA-B	44-26,8N	013-29,1E

VII

Armida 1	44-28,5N	012-26,9E
Tea	44-30,0N	013-01,1E
IMO: 8752154; MMSI: 576622000	44-30,5N	012-22,3E
IRINA	44-31,7N	013-22,8E
IMO 8752283	44-38,1N	013-12,4E
Ana	44-41,0N	013-16,1E
Ivana B	44-41,2N	013-13,1E
VESNA	44-41,2N	013-19,1E
Ivana E	44-44,7N	013-14,8E
IVANA D	44-47,1N	013-15,8E
IZABELA SOUTH	44-57,5N	013-09,1E
OCEAN KING	44-58,5N	013-08,0E
IZABELA NORTH	44-58,8N	013-07,8E

Azov Sea-Black Sea

IMO 9541203, MMSI 271047822	42-49,0N	031-15,6E
YAVUZ (IMO-9503768)	42-50,4N	031-16,9E
IMO 9503770. MMSI 271046008	42-52,4N	031-08,3E
GLOBETROTTER 2	43-04,1N	029-28,6E
DEEPWATER CHAMPION	43-52,1N	030-45,6E
SATURN	44-04,1N	029-58,0E
ANA	44-04,3N	029-58,2E
URANUS	44-10,4N	030-08,2E
TAVRIDA	45-21,4N	030-54,2E
B-312	45-34,2N	032-47,3E
UKRAINE (B-319)	45-35,4N	032-42,8E
NUMBER 11	45-40,5N	031-41,1E
SIVASH	45-42,4N	031-52,6E
NUMBER 10	45-42,7N	031-51,5E
Geolog-1	46-31,8N	037-01,0E

ISSN: 2653-9209