



HELLENIC NOTICES TO MARINERS

Monthly Edition 2

28th February 2023

Notices from 35 up to 52

CONTENTS

	Page
I Index of Notices to Mariners	3
II Publication List	5
III Hellenic Notices to Mariners. Updates to Nautical Charts	6
IV Updates to Hellenic List of Lights	16
V Updates to Hellenic Sailing Directions	18
VI Updates to Hellenic Nautical Publications	19
VII Navwarn NAVAREA III	20

Post: HYDROGRAPHIC SERVICE
SAFETY OF NAVIGATION DIVISION
TGN 1040, ATHENS

Phone: (+30) 210 655 1772
(+30) 210 655 1806

e-mail: nasf_hnhs@navy.mil.gr

Web: www.hnhs.gr

Commodore D. Efsthíou HN
Director

The information provided with the notices to mariners is related to nautical charts and nautical publications issued by the H.N.H.S and must be depicted in its nautical charts and other navigational publications.

The geographic positions referred to in this publication are related to the largest - scale chart, unless stated otherwise.

The limits of sectors and of arcs of visibility, and the alignment of direction lights and leading lights, are given **as seen by an observer from seaward**.

All bearings refer to the true compass and are measured clockwise from 000° to 359°.

Responsibility for publication of Annual Notices to Mariners and Monthly Volumes is undertaken by the Safety of Navigation Division of the HNHS.

Mariners are kindly requested to immediately notify the Hellenic Navy Hydrographic Service (T.G.N 1040 Tel: (+30) 210 655 1771, in case they discover either new or possible navigational dangers.

Unlit or unreliable lights must be reported immediately to: Lighthouse Authorities 18510 PIRAEUS.

In addition to postal methods the following communications methods are also available.

Tel: (+30) 210 458 1508, e-mail: yf_epix@navy.mil.gr with notification to the Hydrographic Service. This kind of information is crucial and contributes to safety of navigation.

Notices, NAVTEX messages, Navwarns to mariners, Weather bulletins (METEO) and Bulletin messages for leisure boats, are available on www.hnhs.gr.

Users can supply the Annual Notice to Mariners as well as the monthly edition (not free of charge) as it is defined in the Nautical Publications of the Hellenic Navy Hydrographic Service.

I

**INDEX OF NOTICES TO MARINERS (NtMs)
AFFECTING NAUTICAL CHARTS AND PUBLICATIONS**

Notice No.	Page	Chart No. - Nautical Publication
35	5	Chart: 64 INT 1 (New Edition 2023)
36	6	Chart: 211
37	6	Chart: 21 INT 3416
38	7	Chart: INT 3732 421
39	8	Chart: 423/1
40	9	Chart: INT 3734 423
41	11	Chart: 4513
42	11	Chart: 4235
43	12	Chart: 4512
44	13	Chart: 2
45	13	Chart: 4
46	14	Chart: 41 INT 3702
47	15	Chart: 453
48	15	Chart: 411 INT 3728
49	15	Chart: 424/3
50	16	List of Lights
51	18	Pilot Vol. D´
52	19	Catalogue of Nautical Charts & Nautical Publications

INDEX OF CHARTS AND PUBLICATIONS AFFECTED

Chart No. - Nautical Publication	Notice
Chart: 2	44
Chart: 4	45
Chart: 21 INT 3416	37
Chart: 41 INT 3702	46
Chart: 64 INT 1 (New Edition 2023)	35
Chart: 211	36
Chart: 411 INT 3728	48
Chart: INT 3732 421	38
Chart: INT 3734 423	40
Chart: 423/1	39
Chart: 424/3	49
Chart: 453	47
Chart: 4235	42
Chart: 4512	43
Chart: 4513	41
List of Lights	50
Pilot Vol. D´	51
Catalogue of Nautical Charts & Nautical Publications	52

II

Notice No. 35/2023

MEDITERRANEAN SEA - HELLÁS - New Edition - Permanently Withdrawn of Former Edition of Symbols, Abbreviations, Terms used on Hellenic Navy Nautical Charts XEE 64 INT 1.

1. Published and available the «6th Edition 2023» of Symbols, Abbreviations, Terms used on Hellenic Navy Nautical Charts XEE 64 INT 1, which Completed on 1st February 2023, ISBN No: 978-960-9759-77-9.
2. On publication of this New Edition former «5th Edition 2010» is cancelled.

(Information: HNHS)


III

Notice No. 36/2023

MEDITERRANEAN SEA - HELLÁS - Íonio Sea - Ípeiros Coast - Thesprotía - Marine Farm - Note.

1. Insert:  , joining:

1. 39° 41' 31,5" N - 020° 00' 33,9" E
2. 39° 41' 09,7" N - 020° 00' 32,4" E
3. 39° 40' 37,6" N - 020° 00' 22,0" E
4. 39° 40' 06,8" N - 020° 00' 08,5" E
5. 39° 39' 43,1" N - 020° 00' 12,9" E
6. 39° 39' 19,2" N - 019° 59' 56,7" E
7. 39° 39' 19,1" N - 020° 03' 15,4" E
8. 39° 38' 13,1" N - 020° 05' 26,6" E
9. 39° 39' 22,6" N - 020° 07' 01,4" E

2. Insert:  , joining:

1. 39° 38' 49,3" N - 020° 06' 22,1" E
2. 39° 38' 36,0" N - 020° 06' 38,4" E
3. 39° 39' 08,1" N - 020° 07' 22,5" E
4. 39° 39' 21,1" N - 020° 07' 06,6" E
5. 39° 38' 49,3" N - 020° 06' 22,1" E

3. Insert the accompanying note: «ΥΔΑΤΟΚΑΛΛΙΕΡΓΕΙΕΣ - MARINE FARM» in position centred on: 40° 22' 00" N - 019° 45' 00" E.

Chart: 211 [*previous update 17/2023*]

(Information: YPEN)

Notice No. 37/2023

MEDITERRANEAN SEA - HELLÁS - Íonio Sea - Aetós, Sývota (Íreiros Coast) - Nísos Kérkyra - Submarine Cable.

1. Insert submarine cable:  , joining:

1. 39° 40' 37,7" N - 020° 00' 42,6" E
2. 39° 40' 02,8" N - 020° 00' 53,4" E

III

3. 39° 39' 43,4" N - 020° 00' 39,3" E
4. 39° 38' 29,1" N - 019° 59' 47,0" E
5. 39° 38' 17,5" N - 019° 59' 03,2" E
6. 39° 38' 44,3" N - 019° 57' 33,3" E
7. 39° 39' 14,1" N - 019° 55' 30,5" E
8. 39° 38' 56,3" N - 019° 53' 24,6" E

2. Insert submarine cable:  , joining:

1. 39° 27' 31,7" N - 020° 15' 08,4" E
2. 39° 27' 40,4" N - 020° 11' 29,7" E
3. 39° 27' 10,2" N - 020° 10' 10,1" E
4. 39° 24' 05,8" N - 020° 06' 58,0" E

Chart: 21 INT 3416 [previous update 147/2021]


(Information: Vodafone)

Notice No. 38/2023

MEDITERRANEAN SEA - HELLÁS - Aigaío Sea - Kykládes - Nísos Sýros, Nísos Tínos, Nísos Mýkonos, Nísos Páros, Nísos Náxos - Submarine Cable.

1. Insert submarine cable:  , joining:


1. 37° 27' 09,1" N - 024° 57' 20,4" E
2. 37° 27' 04,2" N - 024° 57' 36,1" E
3. 37° 27' 15,2" N - 024° 58' 05,5" E
4. 37° 27' 41,9" N - 024° 58' 42,3" E
5. 37° 29' 04,7" N - 025° 02' 33,9" E
6. 37° 29' 37,6" N - 025° 03' 49,3" E
7. 37° 30' 50,2" N - 025° 07' 26,6" E
8. 37° 31' 35,6" N - 025° 08' 30,4" E
9. 37° 32' 10,4" N - 025° 09' 02,2" E

2. Insert submarine cable:  , joining:

1. 37° 31' 33,0" N - 025° 13' 17,7" E
2. 37° 30' 34,8" N - 025° 14' 43,5" E
3. 37° 30' 07,9" N - 025° 15' 10,4" E

III

4. 37° 29' 55,4" N - 025° 15' 43,7" E
5. 37° 29' 50,6" N - 025° 16' 03,0" E
6. 37° 29' 38,7" N - 025° 16' 14,5" E
7. 37° 29' 05,2" N - 025° 17' 11,4" E
8. 37° 29' 01,3" N - 025° 17' 23,0" E
9. 37° 28' 36,8" N - 025° 18' 13,2" E
10. 37° 28' 36,4" N - 025° 18' 22,1" E

3. Insert submarine cable:  , joining:

1. 37° 24' 20,5" N - 025° 20' 33,8" E
2. 37° 18' 05,9" N - 025° 19' 06,3" E
3. 37° 17' 21,8" N - 025° 18' 34,9" E
4. 37° 16' 50,4" N - 025° 17' 45,0" E
5. 37° 15' 58,9" N - 025° 17' 04,9" E
6. 37° 10' 19,6" N - 025° 15' 28,5" E
7. 37° 09' 05,6" N - 025° 15' 13,2" E
8. 37° 08' 37,1" N - 025° 14' 55,6" E
9. 37° 08' 14,2" N - 025° 14' 40,9" E

4. Insert submarine cable:  , joining:

1. 37° 07' 59,8" N - 025° 17' 15,4" E
2. 37° 07' 53,2" N - 025° 17' 36,6" E
3. 37° 08' 00,9" N - 025° 18' 01,5" E
4. 37° 07' 57,4" N - 025° 18' 26,7" E
5. 37° 07' 11,1" N - 025° 19' 28,5" E
6. 37° 07' 07,9" N - 025° 19' 45,6" E
7. 37° 06' 53,9" N - 025° 20' 15,8" E
8. 37° 06' 29,1" N - 025° 20' 50,7" E
9. 37° 06' 06,0" N - 025° 21' 46,0" E

Chart: **INT3732 421** [*previous update 94/2022*]

(Information: Vodafone)

Notice No. 39/2023

MEDITERRANEAN SEA - HELLÁS - Aigaío Sea - Nísos Náxos - Approaches of Náxos Harbour - Submarine Cable.

Insert submarine cable:  , joining:

III

1. 37° 06' 06,0" N - 025° 21' 46,0" E
2. 37° 06' 29,1" N - 025° 20' 50,7" E
3. 37° 06' 55,0" N - 025° 20' 13,6" E (*N chart limit*)

Chart: 423/1 «NÁXOS BAY AND HARBOUR» [previous update 19/2022]

(Information: Vodafone)

Notice No. 40/2023

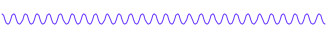
MEDITERRANEAN SEA - HELLÁS - Aigaío Sea - Kykládes - Nísos Páros, Nísos Náxos, Nisos Thíra - Submarine Cable.

1. Insert submarine cable:  , joining:

1. 37° 13' 08,0" N - 025° 16' 18,1" E (*N chart limit*)
2. 37° 10' 35,9" N - 025° 15' 35,1" E
3. 37° 10' 03,8" N - 025° 15' 24,6" E
4. 37° 09' 40,3" N - 025° 15' 22,1" E
5. 37° 08' 45,2" N - 025° 15' 03,2" E
6. 37° 08' 14,2" N - 025° 14' 40,9" E

2. Insert submarine cable:  , joining:

1. 37° 07' 59,8" N - 025° 17' 15,4" E
2. 37° 07' 53,7" N - 025° 17' 28,9" E
3. 37° 07' 56,3" N - 025° 17' 47,1" E
4. 37° 08' 01,9" N - 025° 18' 07,3" E
5. 37° 07' 57,4" N - 025° 18' 26,7" E
6. 37° 07' 13,6" N - 025° 19' 22,2" E
7. 37° 07' 07,9" N - 025° 19' 45,6" E
8. 37° 06' 53,9" N - 025° 20' 15,8" E
9. 37° 06' 33,4" N - 025° 20' 44,7" E
10. 37° 06' 06,0" N - 025° 21' 46,0" E

3. Insert submarine cable:  , joining:

III

1. 36° 58' 28,3" N - 025° 23' 36,6" E
2. 36° 58' 29,1" N - 025° 23' 47,6" E
3. 36° 56' 24,8" N - 025° 24' 10,3" E
4. 36° 54' 10,1" N - 025° 23' 52,1" E
5. 36° 53' 43,7" N - 025° 23' 49,4" E
6. 36° 53' 35,5" N - 025° 23' 46,1" E
7. 36° 53' 19,6" N - 025° 23' 40,4" E
8. 36° 53' 01,7" N - 025° 23' 25,0" E
9. 36° 50' 03,5" N - 025° 22' 36,4" E
10. 36° 49' 29,5" N - 025° 22' 53,0" E
11. 36° 48' 42,2" N - 025° 23' 16,2" E
12. 36° 47' 27,6" N - 025° 25' 11,7" E
13. 36° 45' 05,4" N - 025° 27' 30,6" E
14. 36° 41' 22,0" N - 025° 28' 52,2" E
15. 36° 40' 01,1" N - 025° 28' 52,4" E
16. 36° 39' 06,2" N - 025° 28' 38,9" E
17. 36° 36' 43,5" N - 025° 28' 32,5" E
18. 36° 33' 51,6" N - 025° 27' 28,6" E
19. 36° 32' 57,0" N - 025° 26' 15,3" E
20. 36° 32' 14,6" N - 025° 24' 25,3" E
21. 36° 30' 32,6" N - 025° 23' 09,3" E
22. 36° 29' 20,6" N - 025° 23' 17,2" E

4. Insert submarine cable:  , joining:

1. 36° 20' 44,6" N - 025° 28' 19,8" E
2. 36° 20' 31,8" N - 025° 30' 53,6" E
3. 36° 22' 40,1" N - 025° 35' 43,3" E
4. 36° 23' 03,1" N - 025° 36' 02,2" E
5. 36° 23' 18,3" N - 025° 36' 20,9" E
6. 36° 23' 45,0" N - 025° 37' 23,8" E
7. 36° 24' 03,4" N - 025° 37' 46,4" E
8. 36° 24' 46,4" N - 025° 39' 15,4" E
9. 36° 25' 46,1" N - 025° 40' 40,8" E
10. 36° 26' 14,5" N - 025° 41' 45,1" E
11. 36° 30' 13,2" N - 025° 46' 02,0" E
12. 36° 32' 53,5" N - 025° 46' 55,2" E
13. 36° 36' 04,5" N - 025° 50' 06,8" E
14. 36° 38' 54,8" N - 025° 55' 16,9" E
15. 36° 39' 48,2" N - 025° 58' 44,4" E
16. 36° 39' 44,8" N - 026° 00' 33,5" E
17. 36° 40' 07,9" N - 026° 05' 01,8" E
18. 36° 40' 13,9" N - 026° 06' 53,7" E
19. 36° 40' 37,9" N - 026° 08' 30,4" E
20. 36° 40' 33,3" N - 026° 11' 03,0" E (*E chart limit*)

Chart: **INT 3734 423** [previous update 95/2022]

(Information: Vodafone)

III

Notice No. 41/2023

MEDITERRANEAN SEA - HELLÁS - Aigaío Sea - Dodekánisa - Nísos Kos, Nísos Ródos - Submarine Cable.

Insert submarine cable:  , joining:

1. 36° 41' 30,0" N - 027° 12' 22,0" E (**N chart limit**)
2. 36° 41' 08,7" N - 027° 13' 05,5" E
3. 36° 40' 44,5" N - 027° 13' 38,7" E
4. 36° 35' 33,0" N - 027° 17' 23,3" E
5. 36° 33' 22,8" N - 027° 18' 42,7" E
6. 36° 32' 10,0" N - 027° 20' 04,4" E
7. 36° 31' 24,4" N - 027° 21' 41,2" E
8. 36° 31' 09,6" N - 027° 22' 46,9" E
9. 36° 31' 09,8" N - 027° 24' 36,2" E
10. 36° 31' 32,7" N - 027° 27' 12,5" E
11. 36° 31' 35,1" N - 027° 29' 49,7" E
12. 36° 31' 24,0" N - 027° 31' 18,0" E (**E chart limit**)

Chart: 4513 [previous update 156/2020]

(Information: Vodafone)

Notice No. 42/2023

MEDITERRANEAN SEA - HELLÁS - Aigaío Sea - Nísos Thíra - Submarine Cable.

1. Insert submarine cable:  , joining:

1. 36° 34' 00,0" N - 025° 27' 33,3" E (**N chart limit**)
2. 36° 33' 51,6" N - 025° 27' 28,6" E
3. 36° 32' 57,0" N - 025° 26' 15,3" E
4. 36° 32' 23,9" N - 025° 24' 38,4" E
5. 36° 31' 14,1" N - 025° 23' 29,4" E
6. 36° 30' 32,6" N - 025° 23' 09,3" E
7. 36° 30' 17,5" N - 025° 23' 07,0" E
8. 36° 29' 28,5" N - 025° 23' 11,6" E
9. 36° 29' 28,0" N - 025° 23' 20,9" E
10. 36° 29' 21,5" N - 025° 23' 22,1" E
11. 36° 29' 20,6" N - 025° 23' 17,2" E

2. Insert submarine cable:  , joining:

III

1. 36° 20' 44,6" N - 025° 28' 19,8" E
2. 36° 20' 35,9" N - 025° 28' 59,8" E
3. 36° 20' 33,4" N - 025° 29' 20,1" E
4. 36° 20' 29,9" N - 025° 30' 29,2" E
5. 36° 20' 34,7" N - 025° 31' 04,9" E
6. 36° 21' 04,6" N - 025° 32' 30,0" E (*E chart limit*)

Chart: 4235 [*previous update 30/2020*]

(Information: Vodafone)

Notice No. 43/2023

MEDITERRANEAN SEA - HELLÁS - Aigaío Sea - Dodekánisa - Nísos Kos - Submarine Cable.

1. Insert submarine cable:  , joining:

1. 36° 46' 20,0" N - 026° 59' 43,4" E
2. 36° 48' 27,7" N - 026° 58' 27,7" E
3. 36° 48' 47,7" N - 026° 57' 57,1" E
4. 36° 48' 53,5" N - 026° 57' 28,6" E
5. 36° 49' 59,9" N - 026° 55' 22,1" E
6. 36° 50' 12,6" N - 026° 53' 08,8" E
7. 36° 50' 09,0" N - 026° 52' 30,0" E (*W chart limit*)

2. Insert submarine cable:  , joining:

1. 36° 46' 50,8" N - 027° 08' 32,6" E
2. 36° 46' 23,0" N - 027° 08' 52,8" E
3. 36° 45' 58,2" N - 027° 09' 00,4" E
4. 36° 45' 31,8" N - 027° 09' 14,0" E
5. 36° 44' 08,0" N - 027° 09' 24,6" E
6. 36° 43' 27,7" N - 027° 09' 39,1" E
7. 36° 42' 43,9" N - 027° 10' 13,6" E
8. 36° 42' 23,4" N - 027° 11' 00,9" E
9. 36° 42' 06,4" N - 027° 11' 28,5" E
10. 36° 41' 47,4" N - 027° 11' 47,1" E
11. 36° 40' 58,5" N - 027° 13' 22,7" E
12. 36° 40' 44,5" N - 027° 13' 38,7" E
13. 36° 38' 22,0" N - 027° 15' 11,2" E (*S chart limit*)

Chart: 4512 [*previous update 34/2022*]

(Information: Vodafone)

III

Notice No. 44/2023

MEDITERRANEAN SEA - HELLÁS - Pelopónnisos, Nísos Kríti - Submarine Power Cable.

Insert submarine power cable:  , joining:

1. 35° 38' 46,3" N - 023° 38' 00,1" E (*W chart limit*)
2. 35° 40' 42,7" N - 023° 37' 01,5" E
3. 35° 41' 50,7" N - 023° 35' 10,7" E
4. 35° 42' 52,4" N - 023° 32' 58,6" E
5. 35° 42' 38,5" N - 023° 31' 46,4" E
6. 35° 44' 32,8" N - 023° 28' 43,2" E
7. 35° 54' 53,9" N - 023° 20' 00,5" E
8. 36° 12' 55,5" N - 023° 09' 40,6" E
9. 36° 13' 37,1" N - 023° 09' 34,9" E
10. 36° 14' 59,4" N - 023° 09' 48,4" E
11. 36° 16' 31,5" N - 023° 08' 37,3" E
12. 36° 17' 06,5" N - 023° 08' 41,2" E
13. 36° 19' 58,3" N - 023° 06' 58,1" E
14. 36° 20' 49,3" N - 023° 05' 56,9" E
15. 36° 24' 51,2" N - 023° 03' 47,9" E
16. 36° 25' 16,8" N - 023° 03' 45,8" E
17. 36° 31' 27,5" N - 023° 02' 24,3" E (*shore*)

Chart: 2 [*previous update 107/2022*]

(Information: ADMIE)

Notice No. 45/2023

MEDITERRANEAN SEA - HELLÁS - Pelopónnisos, Nísos Kríti - Submarine Power Cable.

Insert submarine power cable:  , joining:

1. 35° 30' 48,3" N - 023° 43' 22,6" E (*shore*)
2. 35° 38' 46,3" N - 023° 38' 00,1" E
3. 35° 40' 42,7" N - 023° 37' 01,5" E
4. 35° 41' 50,7" N - 023° 35' 10,7" E
5. 35° 42' 52,4" N - 023° 32' 58,6" E
6. 35° 42' 38,5" N - 023° 31' 46,4" E
7. 35° 44' 32,8" N - 023° 28' 43,2" E
8. 35° 54' 53,9" N - 023° 20' 00,5" E
9. 36° 12' 55,5" N - 023° 09' 40,6" E
10. 36° 13' 37,1" N - 023° 09' 34,9" E

III

11. 36° 14' 59,4" N - 023° 09' 48,4" E
12. 36° 16' 31,5" N - 023° 08' 37,3" E
13. 36° 17' 06,5" N - 023° 08' 41,2" E
14. 36° 19' 58,3" N - 023° 06' 58,1" E
15. 36° 20' 49,3" N - 023° 05' 56,9" E
16. 36° 24' 51,2" N - 023° 03' 47,9" E
17. 36° 25' 16,8" N - 023° 03' 45,8" E
18. 36° 31' 27,5" N 023° 02' 24,3" E (*shore*)

Chart: 4 [*previous update 124/2022*]

(Information: ADMIE)

Notice No. 46/2023

MEDITERRANEAN SEA - HELLÁS - Pelopónnisos, Nísos Kríti - Submarine Power Cable.

Insert submarine power cable:  , joining:

1. 36° 12' 55,5" N - 023° 09' 40,6" E (**S chart limit**)
2. 36° 13' 37,1" N - 023° 09' 34,9" E
3. 36° 14' 59,4" N - 023° 09' 48,4" E
4. 36° 16' 22,7" N - 023° 08' 42,2" E
5. 36° 17' 06,5" N - 023° 08' 41,2" E
6. 36° 19' 58,3" N - 023° 06' 58,1" E
7. 36° 20' 49,3" N - 023° 05' 56,9" E
8. 36° 22' 55,0" N - 023° 04' 37,7" E
9. 36° 24' 51,2" N - 023° 03' 47,9" E
10. 36° 25' 23,0" N - 023° 03' 43,2" E
11. 36° 25' 43,9" N - 023° 03' 24,7" E
12. 36° 27' 30,7" N - 023° 02' 52,0" E
13. 36° 29' 23,0" N - 023° 02' 46,5" E
14. 36° 31' 27,5" N - 023° 02' 24,3" E (*shore*)

Chart: 41 INT3702 [*previous update 93/2022*]

(Information: ADMIE)

III

Notice No. 47/2023

MEDITERRANEAN SEA - HELLÁS - Southeast Aigaío Sea - Dodekánisa - Passage between Nísos Chálki and Nísos Alimiá - Vrachonisída Ágioi Theódoroi - South Coast - Dangerous Underwater Rock.

Relative Navwarn 254/2023

Insert: ⊕ Avk (2023), in position: 36° 15' 05" N - 027° 39' 21" E.

Chart: 453 [*previous update 124/2022*]

(Information: HNHS)

Notice No. 48/2023

MEDITERRANEAN SEA - HELLÁS - Aigaío Sea - Chart Update.

In the three Compass roses of chart 411 INT 3728 should be corrected the indication of the Magnetic Variation from: (4' A), to: (4' E).

Chart: 411 INT 3728 [*previous update 96/2022*]

(Information: HNHS)

Notice No. 49/2023

MEDITERRANEAN SEA - HELLÁS - Aigaío Sea - Dodekánisa - Nísos Astypálaia - Órmos Vathý - Block.

1. Insert the accompanying block (A), which refers to the indication of the meridians to be placed on the upper frame of the plan (A) «VATHÝ BAY».

2. Insert the accompanying block (B), which refers to the indication of the meridians to be placed on the lower frame of the plan (A) «VATHÝ BAY».

Chart: 424/3 «BAYS OF ASTYPÁLAIA I.» (plan (A) «VATHÝ BAY») [*previous update 72/2022*]

(Information: Information HNHS)

IV

GUIDELINES FOR CORRECTIONS TO THE LIST OF LIGHTS (Edition 2021)

1. The amendments (changes, additions, deletions) to the List of Lights publication are included in volume No IV of the monthly editions of Notices to Mariners and are given in columns, as follows:

a. First Column: The number of the Hellenic List of Lights (light number) which is affected by the amendments is shown. If the number shown does not exist in the List of lights, then it is a new one and its characteristics must be recorded in the corresponding column of the List of Lights, between the ΑΕΦ.

b. Other Columns:

(1) The columns that are not affected are marked with two dashes (--). Data in the columns that are affected should be written down, deleting all old data at the same time.

(2) Instructions for special cases (deleting columns or all columns of a cancelled light) are given in *italics*.

2. It is recommended to record small amendments by hand addition of a new “ΑΕΦ” or larger amendments should be cut out and pasted on the List of Lights.

3. Reference for the record of the monthly corrections is written in the following table.

UPDATES TO LIST OF LIGHTS

Notice No. 50/2023

1	2	3	4	5	6	7	8
0015 <i>Σμvp</i>	--	--	--	--	--	--	--
<i>Buoy</i>							No Exist
0313	--	--	--	--	--	--	--
<i>N 3791</i>							Temporarily discontinued
0355 <i>Σμvp</i>	--	--	--	--	--	--	--
<i>Buoy</i>							No Exist
0355.1 <i>Σμvp</i>	--	--	--	--	--	--	--
<i>Buoy</i>							No Exist

IV

1	2	3	4	5	6	7	8
0355.3 <i>Σμvp</i>	--	--	--	--	--	--	--
<i>Buoy</i>							No Exist
0355.4 <i>Σμvp</i>	--	--	--	--	--	--	--
<i>Buoy</i>							No Exist
2135	--	--	--	--	--	--	--
<i>N 4010</i>							Temporarily discontinued
3090	--	--	--	--	--	--	--
<i>N 4788</i>							Temporarily discontinued
3102 <i>Σμvp</i>	--	--	--	--	--	--	--
<i>Buoy</i>							No Exist
3112 <i>Σμvp</i>	--	--	--	--	--	--	--
<i>Buoy</i>							No Exist
4112	--	--	--	--	--	--	--
<i>N 4106</i>							Destroyed
4480	--	--	--	--	--	--	--
<i>N 4150</i>							Temporarily discontinued
4732	--	--	--	--	--	--	--
<i>N 4173</i>							Temporarily discontinued
4752	--	--	--	--	--	--	--
<i>N 4176.5</i>							Temporarily discontinued
4951	--	--	--	--	--	--	--
<i>N4187.58</i>							Temporarily discontinued
4996	--	--	--	--	--	--	--
<i>N 4199</i>							Temporarily discontinued
8754 <i>Σμvp</i>	--	--	--	--	--	--	--
<i>Buoy</i>							Temporarily discontinued

V

UPDATES TO SAILING DIRECTIONS

Notice No. 51/2023

PILOT D´ (1ST EDITION 2010) - MEDITERRANEAN SEA - HELLÁS - Southeast Aigaío Sea - Dodekánisa - Passage between Nísos Chálki and Nísos Alimiá - Vrachonisída Ágioi Theódoroi - South Coast - Dangerous Underwater Rock.

Paragraph 7.348, Line R6.

After: «Mérmigkas», **Add:** «**Dangerous Underwater Rock** with unknown depth, dangerous to surface navigation reported (2023) about sixty (60) metres open of its south coast in position: 36° 15' 05" N - 027° 39' 21" E».

(Information: HNHS)

VI

Notice No. 52/2023

MEDITERRANEAN SEA - HELLÁS - New Edition, Chart Permanently Withdrawn - Catalogue of Nautical Charts and Nautical Publications Update - (16th Edition 2019).

1. Page 63

Replace:

Chart No.	INT	Title of Chart	Scale 1:	Publication	New Edition
XEE 64	1	-----	-----	5th Edition	2010

With:

Chart No.	INT	Title of Chart	Scale 1:	Publication	New Edition
XEE 64	1	-----	-----	6 th Edition	2023

2. Page 64

Complete the list of historical charts with the elements of below historical chart.

Historical Nautical Chart No.	Title of Historical Nautical Chart	Scale 1:	Publication
11	MESÓGEOIOS SEA - ELLINIKÁÍ AKTAÍ		1922

(Information: HNHS)

VII

Navigational Warnings for Mediterranean - Black Sea (area III) in force from February 21st 2023 to February 28th 2023 Relative Navwarn 13/2023

TELEMARTES

SECTION A

NAVAREA III Warnings originated from February 21st 2023 to February 28th 2023:

0018/23 MEDITERRANEAN SEA, BLACK SEA AND AZOV SE
NAVAREA III WARNINGS IN FORCE ON 28 FEB 23 AT 0600 UTC.

2020: 0068.

2022: 0092, 0122, 0124, 0230.

2023: 0016, 0018.

1.- ONLY THOSE LESS THAN 42 DAYS OLD ARE DAILY BROADCASTED ON SAFETYNET AT 1200UTC AND 2400UTC.

2.- ALL NAVAREA III WARNINGS IN FORCE ARE AVAILABLE ON THE WEB-SITE https://armada.defensa.gob.es/ihm/Aplicaciones/Navareas/Index_Navareas_xml_en.html

3.- NEW NAVAREA III WARNINGS ARE ALSO PRINTED IN THE WEEKLY EDITION OF SPANISH NOTICES TO MARINERS (SECTION 5).

4.- CANCEL THIS MESSAGE ON 062359 UTC MAR 23.

SECTION B

Summary of drilling rigs updated to NAVAREA III 0018/23 warning.

Mediterranean Sea S/SE.

MARIDIVE 520	31-24,0N	030-12,3E
SNEFERU	31-26,2N	032-58,0E
P. Fouad	31-30,9N	032-31,6E
SCARABEO 6	31-36,0N	030-00,1E
ATWOOD AURORA	31-36,3N	030-04,7E
ENSCO DS-6	31-36,6N	029-50,3E
Karous	31-37,8N	032-14,1E
MARI-B	31-44,9N	034-18,3E
JP BUSSEL	31-46,1N	031-20,6E
TEMSAH SE-1	31-48,4N	031-18,4E
Senefru	31-48,9N	030-56,1E
ROSETTA 1	31-50,8N	030-31,2E
MAERSK GUARDIN	31-50,8N	030-38,5E
OCEAN LEXINGTON	31-53,2N	031-53,4E
EI QAHER-2	31-54,3N	031-54,0E
Adryatic 4	31-55,5N	032-31,3E
MAERSK DISCOVERER	32-03,3N	032-18,7E

VII

DISCOVERER AMERICAS	32-15,5N	028-38,7E
ATWOOD BEACOM	32-53,8N	035-01,1E
SAIPEM 10000	32-59,6N	032-16,6E
PRIDE NORTH AMERICA	33-00,3N	033-43,3E
STENA DRILL MAX	33-13,5N	034-17,3E
DIDON	33-47,4N	011-53,0E
HASDRUBAL	34-08,9N	011-36,6E
MISKAR	34-22,4N	011-52,0E
HALK EL MENZEL	35-55,6N	011-33,7E

Adriatic Sea-Ionian Sea.

Aquila 2	40-55,8N	018-19,6E
Bonaccia	43-35,5N	014-21,5E
KEY MANHATTAN	44-07,8N	013-00,2E
ANNALISA	44-10,2N	013-06,8E
Steward	44-12,8N	012-46,5E
Annabella	44-13,7N	013-04,7E
Morena I	44-13,8N	012-28,9E
IKA-A	44-21,5N	013-29,3E
IDA-B	44-26,8N	013-29,1E
Armida 1	44-28,5N	012-26,9E
Tea	44-30,0N	013-01,1E
IRINA	44-31,7N	013-22,8E
IMO 8752283	44-38,1N	013-12,4E
Ana	44-41,0N	013-16,1E
Ivana B	44-41,2N	013-13,1E
VESNA	44-41,2N	013-19,1E
Ivana E	44-44,7N	013-14,8E
IVANA D	44-47,1N	013-15,8E
IZABELA SOUTH	44-57,5N	013-09,1E
OCEAN KING	44-58,5N	013-08,0E
IZABELA NORTH	44-58,8N	013-07,8E

Azov Sea-Black Sea

GLOBETROTTER 2	43-04,1N	029-28,6E
DEEPWATER CHAMPION	43-52,1N	030-45,6E
SATURN	44-04,1N	029-58,0E
ANA	44-04,3N	029-58,2E
URANUS	44-10,4N	030-08,2E
TAVRIDA	45-21,4N	030-54,2E
B-312	45-34,2N	032-47,3E
UKRAINE (B-319)	45-35,4N	032-42,8E
NUMBER 11	45-40,5N	031-41,1E
SIVASH	45-42,4N	031-52,6E
NUMBER 10	45-42,7N	031-51,5E
Geolog-1	46-31,8N	037-01,0E

ISSN: 2653-9209