



# HELLENIC NOTICES TO MARINERS

Monthly Edition 1

31<sup>st</sup> January 2023

Notices from 15 up to 34

---

## CONTENTS

---

	<b>Page</b>
<b>I</b> Index of Notices to Mariners	3
<b>II</b> Publication List	5
<b>III</b> Hellenic Notices to Mariners. Updates to Nautical Charts	6
<b>IV</b> Updates to Hellenic List of Lights	14
<b>V</b> Updates to Hellenic Sailing Directions	15
<b>VI</b> Updates to Hellenic Nautical Publications	16
<b>VII</b> Navwarn NAVAREA III	17

---

**Post:** HYDROGRAPHIC SERVICE  
SAFETY OF NAVIGATION DIVISION  
TGN 1040, ATHENS

**Phone:** (+30) 210 655 1772  
(+30) 210 655 1806

**e-mail:** [nasf\\_hnhs@navy.mil.gr](mailto:nasf_hnhs@navy.mil.gr)

**Web:** [www.hnhs.gr](http://www.hnhs.gr)

Commodore D. Efsthathíou HN  
Director

The information provided with the notices to mariners is related to nautical charts and nautical publications issued by the H.N.H.S and must be depicted in its nautical charts and other navigational publications.

The geographic positions referred to in this publication are related to the largest - scale chart, unless stated otherwise.

The limits of sectors and of arcs of visibility, and the alignment of direction lights and leading lights, are given **as seen by an observer from seaward**.

**All bearings refer to the true compass and are measured clockwise from 000° to 359°.**

Responsibility for publication of Annual Notices to Mariners and Monthly Volumes is undertaken by the Safety of Navigation Division of the HNHS.

Mariners are kindly requested to immediately notify the Hellenic Navy Hydrographic Service (T.G.N 1040 Tel: (+30) 210 655 1771, in case they discover either new or possible navigational dangers.

Unlit or unreliable lights must be reported immediately to: Lighthouse Authorities 18510 PIRAEUS.

In addition to postal methods the following communications methods are also available.

Tel: (+30) 210 4581508, e-mail: [yfepix@navy.mil.gr](mailto:yfepix@navy.mil.gr) with notification to the Hydrographic Service. This kind of information is crucial and contributes to safety of navigation.

Notices, NAVTEX messages, Navwarns to mariners, Weather bulletins (METEO) and Bulletin messages for leisure boats, are available on [www.hnhs.gr](http://www.hnhs.gr).

Users can supply the Annual Notice to Mariners as well as the monthly edition (not free of charge) as it is defined in the Nautical Publications of the Hellenic Navy Hydrographic Service.

I

**INDEX OF NOTICES TO MARINERS (NtMs)  
AFFECTING NAUTICAL CHARTS AND PUBLICATIONS**

<b>Notice No.</b>	<b>Page</b>	<b>Chart No. - Nautical Publication</b>
15	5	Admiralty Chart: 515, 1467, 2711
16	6	Chart: INT 3492 212
17	6	Chart: 211
18	7	Chart: INT 3492 212
19	8	Chart: INT 3493 212/1 WGS84
20	8	Chart: 222/1
21	9	Chart: 431 WGS84
22	9	Chart: 432 WGS84
23	10	Chart: INT 3493 212/1 WGS84
24	11	Chart: 34
25	11	Chart: 421/1
26	12	Chart: 421/2
27	12	Chart: 421/3
28	13	Chart: 422, 422/3
29	13	Chart: 451/4 WGS84
30	14	List of Lights
31	15	Pilot Vol. A´
32	15	Pilot Vol. A´
33	15	Pilot Vol. D´
34	16	Catalogue of Nautical Charts & Nautical Publications

## INDEX OF CHARTS AND PUBLICATIONS AFFECTED

Chart No. - Nautical Publication	Notice
Admiralty Charts: 515, 1467, 2711	15
Chart: 34	24
Chart: 211	17
Chart: INT 3492 212	16, 18
Chart: INT 3493 212/1 WGS84	19, 23
Chart: 222/1	20
Chart: 421/1	25
Chart: 421/2 WGS84	26
Chart: 421/3	27
Chart: 422	28
Chart: 422/3	28
Chart: 431 WGS84	21
Chart: 432 WGS84	22
Chart: 451/4 WGS84	29
List of Lights	30
Pilot Vol. A´	31
Pilot Vol. A´	32
Pilot Vol. D´	33
Catalogue of Nautical Charts & Nautical Publications	34

## II

Notice No. 15/2023

**MEDITERRANEAN SEA - HELLÁS - Edition/ New Edition - Permanently Withdrawn Admiralty Chart.**

1. Published and available the follow Admiralty Chart:

<b>Chart Number</b>	<b>Title</b>	<b>Scale 1:</b>	<b>Edition/ N. Edition</b>
<b>515</b>	Croatia, Zadar to Luka Mali Lošinj.	100,000	OCT. 2022
<b>1467</b>	Italy - East Coast, Approaches to Ravenna.	100,000	SEP. 2022
<b>2711</b>	Croatia, Rogoznica to Zadar. Zadar.	100,000 20,000	OCT. 2022

2. Admiralty Chart Permanently Withdrawn:

<b>Chart Number</b>	<b>Title</b>	<b>Edition/ N. Edition</b>
<b>515</b>	Croatia, Zadar to Luka Mali Lošinj.	JUL. 2015
<b>1467</b>	Italy - East Coast, Approaches to Ravenna.	APR. 2020
<b>2711</b>	Croatia, Rogoznica to Zadar.	JUL. 2015

(Information: NMs/Wk. Ed. 39, 44/2022)


### III

#### Notice No. 16/2023

**MEDITERRANEAN SEA - HELLÁS - Íonio Sea - Ípeiros Coast - Thesprotía - Marine Farm - Note.**

1. Insert:  , joining:

1. 39° 41' 31,5" N - 020° 00' 33,9" E
2. 39° 41' 09,7" N - 020° 00' 32,4" E
3. 39° 40' 37,6" N - 020° 00' 22,0" E
4. 39° 40' 06,8" N - 020° 00' 08,5" E
5. 39° 39' 43,1" N - 020° 00' 12,9" E
6. 39° 39' 19,2" N - 019° 59' 56,7" E
7. 39° 39' 19,1" N - 020° 03' 15,4" E
8. 39° 38' 13,1" N - 020° 05' 26,6" E
9. 39° 39' 22,6" N - 020° 07' 01,4" E

2. Insert:  , joining:

1. 39° 38' 49,3" N - 020° 06' 22,1" E
2. 39° 38' 36,0" N - 020° 06' 38,4" E
3. 39° 39' 08,1" N - 020° 07' 22,5" E
4. 39° 39' 21,1" N - 020° 07' 06,6" E
5. 39° 38' 49,3" N - 020° 06' 22,1" E

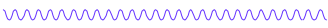
3. Insert the accompanying note: «ΥΔΑΤΟΚΑΛΛΙΕΡΓΕΙΕΣ - MARINE FARM» in position centred on: 39° 21' 00" N - 020° 25' 00" E.

**Chart: INT 3492 212 «FROM OTHONOÍ I. TO ΜÝΤΙΚΑΣ P. ΚÉΡΚΥΡΑ I. AND PAXOÍ I.» [previous update 16/7/2022]**

(Information: YPEN)

#### Notice No. 17/2023

**MEDITERRANEAN SEA - HELLÁS - Íonio Sea - Aetós (Íreiros Coast) - Nísos Kérkyra - Submarine Cable.**

Insert submarine cable:  , joining:

### III

1. 39° 40' 37,7" N - 020° 00' 42,6" E
2. 39° 40' 13,7" N - 020° 00' 54,7" E
3. 39° 40' 02,8" N - 020° 00' 53,4" E
4. 39° 38' 29,1" N - 019° 59' 47,0" E
5. 39° 38' 17,5" N - 019° 59' 03,2" E
6. 39° 38' 44,3" N - 019° 57' 33,3" E
7. 39° 38' 52,3" N - 019° 56' 56,2" E
8. 39° 39' 04,8" N - 019° 56' 25,5" E
9. 39° 39' 14,1" N - 019° 55' 30,5" E
10. 39° 39' 04,4" N - 019° 53' 43,3" E
11. 39° 38' 56,3" N - 019° 53' 24,6" E

**Chart: 211** [previous update 159/2021]

(Information: Vodafone)

#### Notice No. 18/2023

**MEDITERRANEAN SEA - HELLÁS - Íonio Sea - Aetós, Sývota (Íreiros Coast) - Nísos Kérkyra - Submarine Cable.**

1. Insert submarine cable:  , joining:

1. 39° 40' 37,7" N - 020° 00' 42,6" E
2. 39° 40' 13,7" N - 020° 00' 54,7" E
3. 39° 40' 02,8" N - 020° 00' 53,4" E
4. 39° 38' 29,1" N - 019° 59' 47,0" E
5. 39° 38' 17,5" N - 019° 59' 03,2" E
6. 39° 38' 44,3" N - 019° 57' 33,3" E
7. 39° 38' 52,3" N - 019° 56' 56,2" E
8. 39° 39' 09,3" N - 019° 56' 09,7" E
9. 39° 39' 15,0" N - 019° 54' 50,3" E
10. 39° 38' 56,3" N - 019° 53' 24,6" E

2. Insert submarine cable:  , joining:

1. 39° 27' 31,7" N - 020° 15' 08,4" E
2. 39° 27' 33,5" N - 020° 13' 49,5" E
3. 39° 27' 43,9" N - 020° 12' 24,4" E
4. 39° 27' 40,4" N - 020° 11' 29,7" E
5. 39° 27' 10,2" N - 020° 10' 10,1" E
6. 39° 24' 05,8" N - 020° 06' 58,0" E

**Chart: INT 3492 212** «FROM OTHONÓI I. TO MÝTIKAS P. KÉRKYRA I. AND PAXOÍ I.» [previous update 16/2023]

(Information: Vodafone)

### III

#### Notice No. 19/2023

#### MEDITERRANEAN SEA - HELLÁS - Íonio Sea - Nísos Kérkyra - Submarine Cable.

Insert submarine cable:  , joining:

1. 39° 38' 52,8" N - 019° 53' 22,0" E
2. 39° 39' 00,8" N - 019° 53' 40,6" E
3. 39° 39' 11,4" N - 019° 54' 47,7" E
4. 39° 39' 10,5" N - 019° 55' 27,9" E
5. 39° 39' 05,8" N - 019° 56' 07,1" E
6. 39° 38' 48,8" N - 019° 56' 53,6" E
7. 39° 38' 40,8" N - 019° 57' 30,7" E
8. 39° 38' 34,8" N - 019° 57' 45,6" E (*E chart limit*)

**Chart: INT 3493 212/1** «KÉRKYRA HARBOUR AND APPROACHES» [*previous update 72/2020*], WGS84 DATUM

(Information: Vodafone)

#### Notice No. 20/2023

#### MEDITERRANEAN SEA - HELLÁS - Pelopónnisos, Nísos Kríti - Submarine Power Cable.

Insert submarine power cable:  , joining:

1. 36° 29' 03,6" N - 023° 02' 47,6" E (*S chart limit*)
2. 36° 29' 23,0" N - 023° 02' 46,5" E
3. 36° 29' 39,1" N - 023° 02' 44,8" E
4. 36° 30' 11,0" N - 023° 02' 37,4" E
5. 36° 30' 17,4" N - 023° 02' 37,8" E
6. 36° 30' 20,3" N - 023° 02' 36,1" E
7. 36° 30' 26,4" N - 023° 02' 33,6" E
8. 36° 30' 32,9" N - 023° 02' 33,1" E
9. 36° 31' 14,5" N - 023° 02' 25,6" E
10. 36° 31' 27,5" N - 023° 02' 24,3" E (*shore*)

**Chart: 222/1** «BAYS AND HARBOURS OF LAKONIKÓS GULF» (plan ΣΤ «VÁTIKA BAY (VOIÓN)» [*previous update 60/2021*])

(Information: ADMIE)



### III

#### Notice No. 21/2023

#### MEDITERRANEAN SEA - HELLÁS - Pelopónnisos, Nísos Kríti - Submarine Power Cable.

Insert submarine cable:  , joining:

1. 35° 30' 44,5" N - 023° 43' 20,5" E (*shore*)
2. 35° 38' 42,5" N - 023° 37' 58,0" E
3. 35° 40' 39,0" N - 023° 36' 59,4" E
4. 35° 41' 47,0" N - 023° 35' 08,5" E
5. 35° 42' 48,6" N - 023° 32' 56,4" E
6. 35° 42' 34,8" N - 023° 31' 44,2" E
7. 35° 44' 29,0" N - 023° 28' 41,0" E
8. 35° 54' 50,2" N - 023° 19' 58,3" E
9. 36° 12' 51,8" N - 023° 09' 38,3" E
10. 36° 13' 33,4" N - 023° 09' 32,7" E
11. 36° 14' 55,7" N - 023° 09' 46,1" E
12. 36° 16' 27,8" N - 023° 08' 35,1" E
13. 36° 17' 02,8" N - 023° 08' 39,0" E
14. 36° 19' 54,6" N - 023° 06' 55,8" E
15. 36° 20' 45,6" N - 023° 05' 54,6" E
16. 36° 24' 47,5" N - 023° 03' 45,7" E
17. 36° 25' 13,1" N - 023° 03' 43,5" E
18. 36° 31' 23,8" N - 023° 02' 22,1" E (*shore*)

Chart: 431 [previous update 114/2022] WGS84 DATUM

(Information: ADMIE)

#### Notice No. 22/2023

#### MEDITERRANEAN SEA - HELLÁS - Pelopónnisos, Nísos Kríti - Submarine Power Cable.

Insert submarine power cable:  , joining:

1. 35° 30' 44,5" N - 023° 43' 20,5" E (*shore*)
2. 35° 31' 29,7" N - 023° 42' 44,1" E
3. 35° 31' 45,7" N - 023° 42' 42,7" E
4. 35° 32' 03,9" N - 023° 42' 24,2" E
5. 35° 32' 21,9" N - 023° 42' 11,3" E
6. 35° 33' 28,8" N - 023° 41' 26,5" E
7. 35° 33' 52,6" N - 023° 40' 58,3" E
8. 35° 34' 07,7" N - 023° 40' 53,7" E

### III

9. 35° 35' 32,1" N - 023° 40' 03,4" E
10. 35° 36' 35,7" N - 023° 39' 25,4" E
11. 35° 38' 42,5" N - 023° 37' 58,0" E
12. 35° 40' 39,0" N - 023° 36' 59,4" E
13. 35° 41' 47,0" N - 023° 35' 08,5" E
14. 35° 42' 48,6" N - 023° 32' 56,4" E
15. 35° 42' 34,6" N - 023° 31' 44,2" E
16. 35° 43' 15,7" N - 023° 31' 03,1" E
17. 35° 44' 29,0" N - 023° 28' 41,0" E
18. 35° 53' 28,7" N - 023° 21' 32,1" E
19. 35° 54' 50,2" N - 023° 19' 58,3" E
20. 35° 55' 57,6" N - 023° 19' 06,0" E (*N chart limit*)

**Chart: 432** [*previous update 193/2021*] **WGS84** DATUM

(Information: ADMIE)

#### **Notice No. 23/2023**

**MEDITERRANEAN SEA - HELLÁS - Íonio Sea - Nísos Kérkyra - Old Harbour - Works - Maritime Limit - Legend.**

#### **Relative Navwarn 1422/2022**

1. Insert, maritime limit, pecked line, joining:

- a. 39° 37' 38,3" N - 019° 55' 04,5" E
- b. 39° 37' 44,4" N - 019° 55' 00,0" E
- c. 39° 37' 46,2" N - 019° 55' 03,5" E
- d. 39° 37' 47,1" N - 019° 55' 18,6" E
- e. 39° 37' 45,7" N - 019° 55' 21,3" E
- f. 39° 37' 40,1" N - 019° 55' 18,1" E

2. Delete: charted detail, within (a) - (f) above.

3. Insert legend: «*Εκτελούνται Έργα (2023)*», centred on:  
39° 37,690' N - 019° 55,10' E.

**Chart: INT 3493 212/1** «KÉRKYRA HARBOUR AND APPROACHES» (plan «KÉRKYRA HARBOUR»), **INT 3493 212/1** «KÉRKYRA HARBOUR AND APPROACHES» [*previous update 19/2023*], **WGS84** DATUM

(Information: Kérkyra Port Authorities)

### III

#### Notice No. 24/2023

#### MEDITERRANEAN SEA - HELLÁS - Aigaío Sea - Nísos Páros - Órmos Náousa - Submarine Cable.

1. Insert submarine cable:  , joining:

1. 37° 10' 20,3" N - 025° 15' 28,8" E (*N plan limit*)
2. 37° 10' 03,8" N - 025° 15' 24,6" E
3. 37° 09' 40,3" N - 025° 15' 22,1" E
4. 37° 09' 05,6" N - 025° 15' 13,2" E
5. 37° 08' 45,2" N - 025° 15' 03,2" E
6. 37° 08' 23,6" N - 025° 14' 45,0" E
7. 37° 08' 14,2" N - 025° 14' 40,9" E

2. Insert submarine cable:  , joining:

1. 37° 07' 59,8" N - 025° 17' 15,4" E
2. 37° 07' 55,2" N - 025° 17' 19,9" E
3. 37° 07' 53,7" N - 025° 17' 28,9" E
4. 37° 07' 53,5" N - 025° 17' 31,7" E
5. 37° 07' 53,2" N - 025° 17' 36,6" E
6. 37° 07' 54,6" N - 025° 17' 43,4" E
7. 37° 07' 59,1" N - 025° 17' 52,5" E
8. 37° 08' 01,9" N - 025° 18' 07,3" E
9. 37° 08' 01,9" N - 025° 18' 14,4" E
10. 37° 07' 58,8" N - 025° 18' 24,1" E (*E plan limit*)

**Chart: 34** «BAYS AND PORTS OF PÁROS - SCHOINOÚSSA - DONOÚSA - IRÁKLEIA AND KOUFÓNISOS I.» (Plan «NÁOUSA BAY») [previous update 79/2022]

(Information: Vodafone)

#### Notice No. 25/2023

#### MEDITERRANEAN SEA - HELLÁS - Aigaío Sea - Nísos Mýkonos - Mýkonos Harbour - Submarine Cable.

Insert submarine cable:  , joining:

1. 37° 28' 44,0" N - 025° 17' 56,4" E (*N chart limit*)
2. 37° 28' 40,3" N - 025° 18' 02,9" E
3. 37° 28' 36,8" N - 025° 18' 13,2" E
4. 37° 28' 36,4" N - 025° 18' 22,1" E

**Chart: 421/1** «APPROACHES AND MÍKONOS HARBOUR» [previous update 66/2020]

(Information: Vodafone)

### III

#### Notice No. 26/2023

#### MEDITERRANEAN SEA - HELLÁS - Aigaío Sea - Nísos Sýros - Approaches Sýros Harbour - Submarine Cable.

Insert submarine cable:  , joining:


1. 37° 27' 05,5" N - 024° 57' 18,3" E
2. 37° 27' 02,6" N - 024° 57' 24,9" E
3. 37° 27' 00,6" N - 024° 57' 33,9" E
4. 37° 27' 00,6" N - 024° 57' 42,5" E
5. 37° 27' 04,1" N - 024° 57' 53,9" E
6. 37° 27' 08,6" N - 024° 58' 01,3" E
7. 37° 27' 13,5" N - 024° 58' 04,8" E
8. 37° 27' 38,3" N - 024° 58' 40,2" E
9. 37° 28' 09,2" N - 025° 00' 06,9" E
10. 37° 28' 20,7" N - 025° 00' 39,0" E (*E chart limit*)

**Chart: 421/2** «SÝROS HARBOUR AND APPROACHES» [*previous update 48/2021*],  
WGS84 DATUM

(Information: Vodafone)

#### Notice No. 27/2023

#### MEDITERRANEAN SEA - HELLÁS - Aigaío Sea - Nísos Tínos - Approaches of Tínos Harbour - Submarine Cable.

Insert submarine cable:  , joining:

1. 37° 32' 10,4" N - 025° 09' 02,2" E
2. 37° 31' 58,6" N - 025° 08' 47,8" E
3. 37° 31' 35,6" N - 025° 08' 30,4" E
4. 37° 31' 04,0" N - 025° 07' 48,8" E (*S plan limit*)

**Chart: 421/3** «ÁNDROS - TÍNOS NARROW - APPROACHES OF TÍNOS HARBOUR»  
(plan  «TÍNOS HARBOUR AND APPROACHES») [*previous update 193/2018*]

(Information: Vodafone)

### III

#### Notice No. 28/2023

MEDITERRANEAN SEA - HELLÁS - Aigaío Sea - Nísos Ikaría - Liménas Évdilos - NM Block - Light.

#### Relative Navwarn 241/2022

1. Insert the accompanying block (A), centred on:  
37° 38' 03'' N - 026° 11' 04'' E.

2. Insert the accompanying block (B), centred on:  
37° 38' 00'' N - 026° 11' 00'' E.

**Chart: 422/3** «BAYS AND PORTS OF IKARÍA I. AND FOÚRNOI ISLET» (plan **ⓑ** «ÉVDILOS BAY») (1) [*previous update 82/2022*], **422** (2) [*previous update 141/2022*]

(Information: Light House Authorities)

#### Notice No. 29/2023

MEDITERRANEAN SEA - HELLÁS - Aigaío Sea - Dodekánisa - Nísos Kos - Liménas Ko - Light.

1. Delete: ★ Av.Ep.3δ10μ3M, in position: 36° 53,920' N - 027° 17,415' E,

2. Insert: ★ Av.Ep.3δ8μ3M, in position: 36° 53,91' N - 027° 17,41' E.

**Chart: 451/4** «APPROACHES TO KOS HARBOUR AND MARINA» (plan **Ⓐ** «KOS HARBOUR»), **451/4** «APPROACHES TO KOS HARBOUR AND MARÍNA» [*previous update 26/2016*], **WGS84** DATUM

(Information: Light House Authorities)

## IV

### GUIDELINES FOR CORRECTIONS TO THE LIST OF LIGHTS (Edition 2021)

1. The amendments (changes, additions, deletions) to the List of Lights publication are included in volume No IV of the monthly editions of Notices to Mariners and are given in columns, as follows:

**a. First Column:** The number of the Hellenic List of Lights (light number) which is affected by the amendments is shown. If the number shown does not exist in the List of lights, then it is a new one and its characteristics must be recorded in the corresponding column of the List of Lights, between the ΑΕΦ.

**b. Other Columns:**

(1) The columns that are not affected are marked with two dashes (--). Data in the columns that are affected should be written down, deleting all old data at the same time.

(2) Instructions for special cases (deleting columns or all columns of a cancelled light) are given in *italics*.

2. It is recommended to record small amendments by hand addition of a new “ΑΕΦ” or larger amendments should be cut out and pasted on the List of Lights.

3. Reference for the record of the monthly corrections is written in the following table.

### UPDATES TO LIST OF LIGHTS

**Notice No. 30/2023**

1	2	3	4	5	6	7	8
<b>4090</b>	--	--	--	--	--	--	
<i>N 4096</i>							Extinguished
<b>6559.1</b>	--	--	--	--	--	--	
<i>N4533.8</i>							Extinguished
<b>7500.2</b>	--	--	--	--	--	--	
<i>N4650.2</i>							Extinguished
<b>9310</b>	--	--	36 53.91 27 17.41	--	8	--	
<i>N4726.3</i>							Metal framework with gallery metal column and red band. Height 7m. Fig 21

## V

### UPDATES TO SAILING DIRECTIONS

#### Notice No. 31/2023

**PILOT A´ (1<sup>ST</sup> EDITION 2015) - MEDITERRANEAN SEA - HELLÁS - Íonio Sea - Ípeiros - Thesprotía Coast - Marine Farm.**

#### **Paragraph 7.133 lines R 35 - 36**

**Replace:** The text of NtMs 173/2020 «**Fish farms**, are located about one (1) mile, **W** of Akónia point. The outer limits are marked by yellow lightbuoys.» **with:** «**Delimited fish farm installations**, (Gov. Gaz. Δ´ 326/11-05-2022), lies **W** of Thesprotía Coast, as it appears on the chart **INT 3492** 212. In the area, may be established or relocated other marine farms without notice. The farms are generally marked by lit or unlit buoys or beacons. Mariners are advised to avoid these structures.»

(Information: YPEN)

#### Notice No. 32/2023

**PILOT A´ (1<sup>ST</sup> EDITION 2015) - MEDITERRANEAN SEA - HELLÁS - Íonio Sea - Nísos Kérkyra - Old Harbour - Development.**

#### **Paragraph 8.42**

In the text of NtMs 190/2016, **After:** «(39° 37,6' N-019° 55,1' E.)», **Add:** «**Caution advice** due to development works in progress 2023, in the E section of old harbour. Their limits are appeared on chart **INT 3493** 212/1. More information are given by port authorities.»

(Information: Kérkyra Port Authorities)

#### Notice No. 33/2022

**PILOT D´ (1<sup>ST</sup> EDITION 2010) - MEDITERRANEAN SEA - HELLÁS - Aigaío Sea - Dodekánisa - Nísos Kos - Liménas Ko - Light.**

#### **Paragraph 7.191, Line R 25-26.**

**Replace:** «(36° 53.9 N - 027° 17.4).», **with:** «(36° 53,91' N - 027° 17,41' E)»

(Information: Light House Authorities)

## VI

**Notice No. 34/2023**

**MEDITERRANEAN SEA - HELLÁS - New Edition, Chart Permanently Withdrawn -  
Catalogue of Nautical Charts and Nautical Publications Update - (16<sup>th</sup> Edition  
2019).**

NONE

(Information: HNHS)



## VII

### Navigational Warnings for Mediterranean - Black Sea (area III) in force from January 17th 2023 to January 24th 2023 Relative Navwarn 13/2023

## TELEMARTES

### SECTION A

NAVAREA III Warnings originated from January 17th 2023 to January 24th 2023:

0006/23 MEDITERRANEAN SEA, BLACK SEA AND AZOV SE  
NAVAREA III WARNINGS IN FORCE ON 24 JAN 23 AT 0600 UTC.

2020: 0068.

2022: 0092, 0122, 0124, 0230.

2023: 0006.

1.- ONLY THOSE LESS THAN 42 DAYS OLD ARE DAILY BROADCASTED ON SAFETYNET AT 1200UTC AND 2400UTC.

2.- ALL NAVAREA III WARNINGS IN FORCE ARE AVAILABLE ON THE WEB-SITE [https://armada.defensa.gob.es/ihm/Aplicaciones/Navareas/Index\\_Navareas\\_xml\\_en.html](https://armada.defensa.gob.es/ihm/Aplicaciones/Navareas/Index_Navareas_xml_en.html)

3.- NEW NAVAREA III WARNINGS ARE ALSO PRINTED IN THE WEEKLY EDITION OF SPANISH NOTICES TO MARINERS (SECTION 5).

4.- CANCEL THIS MESSAGE ON 302359 UTC JAN 23.

### SECTION B

Summary of drilling rigs updated to NAVAREA III 0006/23 warning.

Mediterranean Sea S/SE.

MARIDIVE 520	31-24,0N	030-12,3E
SNEFERU	31-26,2N	032-58,0E
P. Fouad	31-30,9N	032-31,6E
SCARABEO 6	31-36,0N	030-00,1E
ATWOOD AURORA	31-36,3N	030-04,7E
ENSCO DS-6	31-36,6N	029-50,3E
Karous	31-37,8N	032-14,1E
MARI-B	31-44,9N	034-18,3E
JP BUSSEL	31-46,1N	031-20,6E
TEMSAH SE-1	31-48,4N	031-18,4E
Senefru	31-48,9N	030-56,1E
ROSETTA 1	31-50,8N	030-31,2E
MAERSK GUARDIN	31-50,8N	030-38,5E
OCEAN LEXINGTON	31-53,2N	031-53,4E
EI QAHER-2	31-54,3N	031-54,0E
Adryatic 4	31-55,5N	032-31,3E
MAERSK DISCOVERER	32-03,3N	032-18,7E
DISCOVERER AMERICAS	32-15,5N	028-38,7E

## VII

ATWOOD BEACOM	32-53,8N	035-01,1E
SAIPEM 10000	32-59,6N	032-16,6E
PRIDE NORTH AMERICA	33-00,3N	033-43,3E
STENA DRILL MAX	33-13,5N	034-17,3E
DIDON	33-47,4N	011-53,0E
HASDRUBAL	34-08,9N	011-36,6E
MISKAR	34-22,4N	011-52,0E
HALK EL MENZEL	35-55,6N	011-33,7E

### Adriatic Sea-Ionian Sea.

Aquila 2	40-55,8N	018-19,6E
Bonaccia	43-35,5N	014-21,5E
KEY MANHATTAN	44-07,8N	013-00,2E
ANNALISA	44-10,2N	013-06,8E
Steward	44-12,8N	012-46,5E
Annabella	44-13,7N	013-04,7E
Morena I	44-13,8N	012-28,9E
IKA-A	44-21,5N	013-29,3E
IDA-B	44-26,8N	013-29,1E
Armida 1	44-28,5N	012-26,9E
Tea	44-30,0N	013-01,1E
IRINA	44-31,7N	013-22,8E
IMO 8752283	44-38,1N	013-12,4E
Ana	44-41,0N	013-16,1E
Ivana B	44-41,2N	013-13,1E
VESNA	44-41,2N	013-19,1E
Ivana E	44-44,7N	013-14,8E
IVANA D	44-47,1N	013-15,8E
IZABELA SOUTH	44-57,5N	013-09,1E
OCEAN KING	44-58,5N	013-08,0E
IZABELA NORTH	44-58,8N	013-07,8E

### Azov Sea-Black Sea

GLOBETROTTER 2	43-04,1N	029-28,6E
DEEPWATER CHAMPION	43-52,1N	030-45,6E
SATURN	44-04,1N	029-58,0E
ANA	44-04,3N	029-58,2E
URANUS	44-10,4N	030-08,2E
TAVRIDA	45-21,4N	030-54,2E
B-312	45-34,2N	032-47,3E
UKRAINE (B-319)	45-35,4N	032-42,8E
NUMBER 11	45-40,5N	031-41,1E
SIVASH	45-42,4N	031-52,6E
NUMBER 10	45-42,7N	031-51,5E
Geolog-1	46-31,8N	037-01,0E