



HELLENIC NOTICES TO MARINERS

Monthly Edition 5

31st May 2023

Notices from 84 up to 102

CONTENTS

	Page
I Index of Notices to Mariners	3
II Publication List	5
III Hellenic Notices to Mariners. Updates to Nautical Charts	7
IV Updates to Hellenic List of Lights	17
V Updates to Hellenic Sailing Directions	19
VI Updates to Hellenic Nautical Publications	20
VII Navwarn NAVAREA III	21

Post: HYDROGRAPHIC SERVICE
SAFETY OF NAVIGATION DIVISION
TGN 1040, ATHENS

Phone: (+30) 210 655 1772
(+30) 210 655 1806

e-mail: nasf_hnhs@navy.mil.gr

Web: www.hnhs.gr

Commodore D. Efstathiou HN
Director

The information provided with the notices to mariners is related to nautical charts and nautical publications issued by the H.N.H.S and must be depicted in its nautical charts and other navigational publications.

The geographic positions referred to in this publication are related to the largest - scale chart, unless stated otherwise.

The limits of sectors and of arcs of visibility, and the alignment of direction lights and leading lights, are given **as seen by an observer from seaward**.

All bearings refer to the true compass and are measured clockwise from 000° to 359°.

Responsibility for publication of Annual Notices to Mariners and Monthly Volumes is undertaken by the Safety of Navigation Division of the HNHS.

Mariners are kindly requested to immediately notify the Hellenic Navy Hydrographic Service (T.G.N 1040 Tel: (+30) 210 655 1771, in case they discover either new or possible navigational dangers.

Unlit or unreliable lights must be reported immediately to: Lighthouse Authorities 18510 PIRAEUS.

In addition to postal methods the following communications methods are also available.

Tel: (+30) 210 458 1508, e-mail: yf_epix@navy.mil.gr with notification to the Hydrographic Service. This kind of information is crucial and contributes to safety of navigation.

Notices, NAVTEX messages, Navwarns to mariners, Weather bulletins (METEO) and Bulletin messages for leisure boats, are available on www.hnhs.gr.

Users can supply the Annual Notice to Mariners as well as the monthly edition (not free of charge) as it is defined in the Nautical Publications of the Hellenic Navy Hydrographic Service.

I

**INDEX OF NOTICES TO MARINERS (NtMs)
AFFECTING NAUTICAL CHARTS AND PUBLICATIONS**

Notice No.	Page	Chart No. - Nautical Publication
84	5	Chart: 231/2 INT 3497 WGS84
85	5	B.A. Chart: 1205, 1585 INT 3680
86	7	Chart: INT 3738 431 WGS84
87	7	Chart: 41 INT 3702
88	7	Chart: 415
89	8	Chart: 43 INT 3700
90	8	Chart: 433 WGS84
91	9	Chart: 443
92	9	Chart: 44 INT 3714
93	10	Chart: 42
94	11	Chart: 4
95	13	Chart: INT 3736 424
96	15	Chart: 312/1 INT 3768
97	15	Chart: 422
98	15	Chart: INT 3772 3111
99	17	List of Lights
100	19	Pilot Vol. C´
101	19	Pilot Vol. D´
102	20	Catalogue of Nautical Charts & Nautical Publications

INDEX OF CHARTS AND PUBLICATIONS AFFECTED

Chart No. - Nautical Publication	Notice
Chart: 4	94
Chart: 41 INT 3702	87
Chart: 42	93
Chart: 43 INT 3700	89
Chart: 44 INT 3714	92
Chart: 231/2 INT 3497 WGS84	84
Chart: 312/1 INT 3768	96
Chart: 415	88
Chart: 422	97
Chart: INT 3736 424	95
Chart: INT 3738 431 WGS84	86
Chart: 433 WGS84	90
Chart: 443	91
Chart: INT 3772 3111	98
B.A. Chart: 1205, 1585 INT 3680	85
List of Lights	99
Pilot Vol. C´	100
Pilot Vol. D´	101
Catalogue of Nautical Charts & Nautical Publications	102

II

Notice No. 84/2023

MEDITERRANEAN SEA - New Chart/ New Edition - Permanently Withdrawn of Hellenic Chart.

1. Published and available, in WGS-84, the follow Hellenic Chart:

Chart No.	Title of Chart	Scale 1:	Edition
INT 33497 231/2 WGS 84	PÁTRA HARBOUR (WGS-84)	7,500	May. 2023

2. Hellenic chart Permanently Withdrawn:

Chart No.	Title of Chart	Scale 1:	Edition
INT 33497 231/2 WGS 84	PÁTRA HARBOUR (WGS-84)	7,500	Feb. 2019

(Information: HNHS)

Notice No. 85/2023

MEDITERRANEAN SEA - HELLÁS - Edition/ New Edition - Permanently Withdrawn Admiralty Chart.

1. Published and available the follow Admiralty Chart:

Chart Number	Title	Scale 1:	Edition/ N. Edition
1205	Italy - Sardegna, Oristano and Approaches. Oristano.	40,000 20,000	MAR. 2023
1585 INT 3680	Mediterranean Sea, Israel, Hefa (Haifa) and Approaches. Hefa (Haifa).	70,000 20,000	MAR. 2023

II

2. Admiralty Chart Permanently Withdrawn:

Chart Number	Title	Edition/ N. Edition
1205	Italy - Sardegna, Oristano and Approaches.	DEC. 2019
1585 INT 3680	Mediterranean Sea, Israel, Hefa (Haifa) and Approaches.	NOV. 2019

(Information: NMs/Wk. Ed. 9, 13/2023)

III

Notice No. 86/2023

MEDITERRANEAN SEA - HELLÁS - Aigaío Sea - Submarine Power Cable - NM Block.

Insert the accompanying block, centred on: 36° 43' 00'' N - 024° 10' 00'' E.

Chart: **INT 3738 431** [previous update 77/2023] **WGS84** DATUM

(Information: ADMIE)

Notice No. 87/2023

MEDITERRANEAN SEA - HELLÁS - Aigaío Sea - West of Nísos Mílos - Submarine Power Cable.

Insert submarine power cable:  , joining:

1. 36° 41' 09,1" N - 024° 11' 52,7" E
2. 36° 39' 16,1" N - 024° 13' 19,7" E
3. 36° 16' 10,7" N - 024° 18' 03,0" E
4. 36° 15' 40,1" N - 024° 19' 10,8" E
5. 36° 15' 09,5" N - 024° 19' 32,3" E
6. 36° 14' 10,2" N - 024° 19' 12,3" E
7. 36° 13' 00,0" N - 024° 19' 50,2" E (**S** chart limit)

Chart: **41 INT 3702** [previous update 46/2023]

(Information: ADMIE)

Notice No. 88/2023

MEDITERRANEAN SEA - HELLÁS - Aigaío Sea - West of Nísos Mílos - Submarine Power Cable.

Insert submarine power cable:  , joining:

1. 36° 41' 09,1" N - 024° 11' 52,7" E

III

2. 36° 39' 16,1" N - 024° 13' 19,7" E
3. 36° 35' 40,3" N - 024° 14' 46,8" E
4. 36° 21' 00,0" N - 024° 17' 02,7" E (**S chart limit**)

Chart: 415 [previous update 113/2022]

(Information: ADMIE)

Notice No. 89/2023

MEDITERRANEAN SEA - HELLÁS - Aigaío Sea - West of Nísos Mílos - Submarine Power Cable.

Insert submarine power cable:  , joining:

1. 36° 41' 09,1" N - 024° 11' 52,7" E
2. 36° 39' 16,1" N - 024° 13' 19,7" E
3. 36° 16' 10,7" N - 024° 18' 03,0" E
4. 36° 15' 40,1" N - 024° 19' 10,8" E
5. 36° 15' 09,5" N - 024° 19' 32,3" E
6. 36° 14' 10,2" N - 024° 19' 12,3" E
7. 35° 57' 39,7" N - 024° 29' 00,0" E

Chart: 43 INT 3700 [previous update 74/2023]

(Information: ADMIE)

Notice No. 90/2023

MEDITERRANEAN SEA - HELLÁS - Aigaío Sea - Nísos Kríti - Submarine Power Cable.

Insert submarine power cable:  , joining:

1. 35° 42' 00,0" N - 024° 36' 03,9" E (**N chart limit**)
2. 35° 40' 48,1" N - 024° 36' 50,4" E
3. 35° 38' 42,8" N - 024° 38' 56,4" E

III

4. 35° 37' 23,4" N - 024° 41' 02,0" E
5. 35° 36' 26,1" N - 024° 43' 24,6" E
6. 35° 35' 44,3" N - 024° 46' 27,0" E (*E chart limit*)

Chart: 433 [*previous update 154/2022*] **WGS84** DATUM

(Information: ADMIE)

Notice No. 91/2023

MEDITERRANEAN SEA - HELLÁS - Aigaío Sea - Nísos Kríti - Submarine Power Cable.

Insert submarine power cable:  , joining:


1. 35° 29' 49,4" N - 024° 56' 05,2" E
2. 35° 24' 19,4" N - 024° 55' 57,1" E

Chart: 443 [*previous update 134/2020*]

(Information: ADMIE)

Notice No. 92/2023

MEDITERRANEAN SEA - HELLÁS - Aigaío Sea - Nísos Kríti - Submarine Power Cable.

Insert submarine power cable:  , joining:

1. 35° 55' 38,4" N - 024° 29' 54,6" E
2. 35° 48' 32,8" N - 024° 34' 02,5" E
3. 35° 46' 56,1" N - 024° 34' 11,6" E
4. 35° 40' 51,6" N - 024° 36' 52,7" E

III

5. 35° 37' 27,2" N - 024° 41' 04,1" E
6. 35° 35' 17,1" N - 024° 49' 12,7" E
7. 35° 30' 25,1" N - 024° 56' 02,7" E
8. 35° 24' 19,4" N - 024° 55' 57,1" E (*shore*)

Chart: 44 INT 3714 [previous update 55/2023]

(Information: ADMIE)

Notice No. 93/2023

MEDITERRANEAN SEA - HELLÁS - Aigaío Sea - Nísos Thíra, Nísos Kos, Nísos Ródos - Submarine Cable.

1. Insert submarine cable:  , joining:

1. 36° 20' 50,2" N - 025° 27' 57,7" E (*shore*)
2. 36° 20' 44,6" N - 025° 28' 19,8" E
3. 36° 20' 35,9" N - 025° 28' 59,8" E
4. 36° 20' 31,8" N - 025° 30' 53,6" E
5. 36° 22' 40,1" N - 025° 35' 43,3" E
6. 36° 23' 15,3" N - 025° 36' 18,2" E
7. 36° 24' 46,4" N - 025° 39' 15,4" E
8. 36° 27' 44,8" N - 025° 43' 53,1" E
9. 36° 30' 28,5" N - 025° 46' 09,7" E
10. 36° 32' 53,5" N - 025° 46' 55,2" E
11. 36° 35' 59,0" N - 025° 50' 00,7" E
12. 36° 37' 59,0" N - 025° 53' 11,3" E
13. 36° 38' 54,8" N - 025° 55' 16,9" E
14. 36° 39' 48,2" N - 025° 58' 44,4" E
15. 36° 40' 13,9" N - 026° 06' 53,7" E
16. 36° 40' 32,2" N - 026° 07' 55,2" E
17. 36° 40' 32,9" N - 026° 11' 00,1" E
18. 36° 42' 19,6" N - 026° 16' 58,1" E
19. 36° 47' 32,8" N - 026° 23' 42,0" E
20. 36° 49' 22,8" N - 026° 26' 49,1" E
21. 36° 50' 29,6" N - 026° 31' 23,5" E
22. 36° 50' 29,9" N - 026° 32' 41,6" E
23. 36° 49' 42,7" N - 026° 37' 01,6" E
24. 36° 49' 47,3" N - 026° 44' 00,0" E

III

25. 36° 49' 58,9" N - 026° 44' 48,8" E
26. 36° 50' 00,1" N - 026° 47' 55,1" E
27. 36° 50' 29,0" N - 026° 49' 37,7" E
28. 36° 49' 59,8" N - 026° 55' 22,1" E
29. 36° 48' 27,7" N - 026° 58' 27,7" E
30. 36° 46' 20,0" N - 026° 59' 43,3" E (*shore*)

2. Insert submarine cable:  , joining:

1. 36° 46' 50,8" N - 027° 08' 32,6" E
2. 36° 45' 31,8" N - 027° 09' 13,9" E
3. 36° 43' 47,6" N - 027° 09' 31,6" E
4. 36° 42' 43,9" N - 027° 10' 13,6" E
5. 36° 40' 58,5" N - 027° 13' 22,7" E
6. 36° 33' 22,8" N - 027° 18' 42,7" E
7. 36° 31' 43,4" N - 027° 20' 49,7" E
8. 36° 31' 09,8" N - 027° 24' 36,2" E
9. 36° 31' 32,7" N - 027° 27' 12,5" E
10. 36° 31' 35,1" N - 027° 29' 49,7" E
11. 36° 31' 13,9" N - 027° 32' 38,9" E
12. 36° 30' 42,8" N - 027° 34' 05,9" E
13. 36° 30' 04,5" N - 027° 35' 08,8" E
14. 36° 28' 45,6" N - 027° 36' 27,2" E
15. 36° 28' 00,7" N - 027° 38' 00,0" E (*E chart limit*)

Chart: 42 [*previous update 63/2023*]

(Information: Vodafone)

Notice No. 94/2023

MEDITERRANEAN SEA - HELLÁS - Aigaío Sea - Nísos Thíra - Nísos Kos, Nísos Kos - Nísos Ródos, Nísos Ródos - Nísos Kríti - Submarine Cable.

1. Insert submarine cable:  , joining:

1. 36° 20' 44,6" N - 025° 28' 19,8" E
2. 36° 20' 31,8" N - 025° 30' 53,6" E
3. 36° 23' 28,1" N - 025° 36' 41,8" E
4. 36° 29' 51,2" N - 025° 45' 44,3" E

III

5. 36° 33' 16,1" N - 025° 47' 10,6" E
6. 36° 39' 48,2" N - 025° 58' 44,4" E
7. 36° 40' 37,9" N - 026° 11' 37,5" E
8. 36° 42' 19,6" N - 026° 16' 58,1" E
9. 36° 49' 22,8" N - 026° 26' 49,1" E
10. 36° 50' 29,9" N - 026° 32' 41,6" E
11. 36° 49' 35,9" N - 026° 39' 11,8" E
12. 36° 50' 00,1" N - 026° 47' 55,1" E
13. 36° 50' 29,3" N - 026° 50' 03,8" E
14. 36° 49' 59,8" N - 026° 55' 22,1" E
15. 36° 48' 38,7" N - 026° 58' 13,1" E
16. 36° 46' 20,0" N - 026° 59' 43,4" E

2. Insert submarine cable:  , joining:

1. 36° 46' 50,8" N - 027° 08' 32,6" E
2. 36° 42' 43,9" N - 027° 10' 13,6" E
3. 36° 40' 42,8" N - 027° 13' 39,9" E
4. 36° 31' 43,4" N - 027° 20' 49,7" E
5. 36° 31' 06,1" N - 027° 23' 50,6" E
6. 36° 31' 32,7" N - 027° 27' 12,5" E
7. 36° 31' 13,9" N - 027° 32' 38,9" E
8. 36° 30' 04,5" N - 027° 35' 08,8" E
9. 36° 28' 45,6" N - 027° 36' 27,2" E
10. 36° 27' 33,0" N - 027° 39' 43,2" E
11. 36° 25' 31,5" N - 027° 54' 31,9" E
12. 36° 25' 47,8" N - 028° 05' 53,0" E
13. 36° 25' 05,7" N - 028° 06' 52,3" E

3. Insert submarine cable:  , joining:

1. 35° 55' 46,3" N - 027° 51' 34,8" E
2. 35° 53' 09,6" N - 027° 51' 48,6" E
3. 35° 50' 19,8" N - 027° 47' 05,9" E
4. 35° 51' 08,4" N - 027° 38' 50,3" E
5. 35° 53' 44,0" N - 027° 29' 47,5" E
6. 35° 53' 53,9" N - 027° 26' 55,1" E
7. 35° 55' 56,5" N - 027° 20' 58,1" E
8. 35° 55' 55,1" N - 027° 19' 47,6" E
9. 35° 56' 14,6" N - 027° 18' 49,7" E
10. 35° 55' 03,0" N - 027° 10' 27,6" E
11. 35° 53' 36,8" N - 027° 06' 46,1" E
12. 35° 51' 39,2" N - 027° 04' 42,6" E
13. 35° 50' 34,0" N - 027° 02' 36,7" E
14. 35° 40' 03,8" N - 026° 58' 15,2" E

III

15. 35° 37' 07,1" N - 026° 55' 35,2" E
16. 35° 32' 42,3" N - 026° 34' 06,6" E
17. 35° 30' 57,8" N - 026° 29' 04,2" E
18. 35° 28' 06,4" N - 026° 26' 28,3" E
19. 35° 23' 17,4" N - 026° 20' 39,9" E
20. 35° 22' 23,7" N - 026° 16' 33,4" E
21. 35° 20' 12,4" N - 026° 13' 35,9" E
22. 35° 13' 09,2" N - 026° 08' 21,9" E
23. 35° 12' 32,9" N - 026° 08' 26,5" E
24. 35° 11' 47,5" N - 026° 08' 06,3" E

Chart: 4 [previous update 78/2023]

(Information: Vodafone)

Notice No. 95/2023

**MEDITERRANEAN SEA - HELLÁS - Aigaío Sea - Kykládes, Dodekánisa - Nísos
Kos - Submarine Cable.**

1. Insert submarine cable:  , joining:

1. 36° 23' 22,6" N - 025° 36' 30,0" E (**W chart limit**)
2. 36° 23' 45,0" N - 025° 37' 23,8" E
3. 36° 24' 03,4" N - 025° 37' 46,4" E
4. 36° 24' 46,4" N - 025° 39' 15,4" E
5. 36° 25' 31,8" N - 025° 40' 15,3" E
6. 36° 26' 01,0" N - 025° 41' 20,7" E
7. 36° 26' 39,6" N - 025° 42' 30,0" E
8. 36° 30' 13,2" N - 025° 46' 02,0" E
9. 36° 32' 53,5" N - 025° 46' 55,2" E
10. 36° 36' 04,5" N - 025° 50' 06,8" E
11. 36° 37' 59,0" N - 025° 53' 11,3" E
12. 36° 39' 46,1" N - 025° 58' 30,1" E
13. 36° 39' 51,0" N - 025° 59' 22,6" E
14. 36° 39' 44,8" N - 026° 00' 33,5" E
15. 36° 40' 07,9" N - 026° 05' 01,8" E
16. 36° 40' 13,9" N - 026° 06' 53,7" E
17. 36° 40' 32,2" N - 026° 07' 55,2" E
18. 36° 40' 40,4" N - 026° 09' 19,5" E
19. 36° 40' 37,9" N - 026° 11' 37,5" E
20. 36° 41' 53,8" N - 026° 15' 04,8" E

III

21.	36° 42' 19,6" N	-	026° 16' 58,1" E
22.	36° 43' 44,9" N	-	026° 19' 37,4" E
23.	36° 47' 32,8" N	-	026° 23' 42,0" E
24.	36° 48' 21,4" N	-	026° 25' 19,5" E
25.	36° 49' 22,8" N	-	026° 26' 49,1" E
26.	36° 50' 22,1" N	-	026° 30' 10,5" E
27.	36° 50' 29,9" N	-	026° 32' 41,6" E
28.	36° 49' 42,7" N	-	026° 37' 01,6" E
29.	36° 49' 47,3" N	-	026° 44' 00,0" E
30.	36° 49' 58,9" N	-	026° 44' 48,8" E
31.	36° 50' 02,3" N	-	026° 47' 26,0" E
32.	36° 50' 00,1" N	-	026° 47' 55,1" E
33.	36° 50' 16,0" N	-	026° 48' 34,0" E
34.	36° 50' 29,0" N	-	026° 49' 37,7" E
35.	36° 50' 26,2" N	-	026° 50' 29,9" E
36.	36° 50' 10,4" N	-	026° 51' 37,6" E
37.	36° 50' 08,8" N	-	026° 52' 38,5" E
38.	36° 50' 12,6" N	-	026° 53' 08,8" E
39.	36° 49' 59,8" N	-	026° 55' 22,1" E
40.	36° 49' 18,4" N	-	026° 56' 32,1" E
41.	36° 48' 53,5" N	-	026° 57' 28,6" E
42.	36° 48' 47,7" N	-	026° 57' 57,1" E
43.	36° 48' 14,2" N	-	026° 58' 38,2" E
44.	36° 46' 20,0" N	-	026° 59' 43,4" E

2. Insert submarine cable:  , joining:

1.	36° 46' 50,8" N	-	027° 08' 32,6" E
2.	36° 45' 58,2" N	-	027° 09' 00,4" E
3.	36° 45' 31,8" N	-	027° 09' 13,9" E
4.	36° 44' 07,0" N	-	027° 09' 24,6" E
5.	36° 42' 56,5" N	-	027° 10' 00,4" E
6.	36° 42' 34,4" N	-	027° 10' 28,5" E
7.	36° 42' 15,1" N	-	027° 11' 15,7" E
8.	36° 41' 47,4" N	-	027° 11' 47,1" E
9.	36° 40' 58,5" N	-	027° 13' 22,7" E
10.	36° 39' 01,4" N	-	027° 14' 40,0" E
11.	36° 37' 09,7" N	-	027° 16' 03,4" E
12.	36° 35' 33,0" N	-	027° 17' 23,3" E
13.	36° 33' 22,8" N	-	027° 18' 42,7" E
14.	36° 32' 10,0" N	-	027° 20' 04,4" E
15.	36° 31' 24,4" N	-	027° 21' 41,2" E
16.	36° 31' 06,1" N	-	027° 23' 50,6" E
17.	36° 31' 32,7" N	-	027° 27' 12,5" E
18.	36° 31' 34,6" N	-	027° 29' 13,0" E (<i>E chart limit</i>)

Chart: **INT 3736 424** [previous update 72/2022]

(Information: Vodafone)

III

Notice No. 96/2023

MEDITERRANEAN SEA - HELLÁS - Pagasitikós Kólpos - Órmos Vólou - Mooring Buoy - Light.



1. Insert:  QY, in position: 39° 21' 00,7'' N - 022° 59' 19,4'' E.
2. Insert: QY, right of: , in position: 39° 21' 01,3'' N - 022° 59' 00,4'' E.

Chart: 312/1 INT 3768 [previous update 20/2022]

(Information: HNHS)

Notice No. 97/2023

MEDITERRANEAN SEA - HELLÁS - South Aigaío Sea - Nisídes Fournoi - Vrachonisída Makronísi - West Coast - Dangerous Underwater Rock.

Relative Navwarn 615/2023


Insert:  Avk (2023), in position: 37° 30' 33,0" N - 026° 29' 28,8" E.

Chart: 422 [previous update 61/2023]

(Information: HNHS)

Notice No. 98/2023


MEDITERRANEAN SEA - HELLÁS - Thermaïkós Kólpos - Marine Farm.

Relative Navwarn 161/2023

1. Insert:  , joining:

- | | | | |
|----|-----------------|---|------------------|
| a. | 40° 27' 12.6" N | - | 022° 38' 48.4" E |
| b. | 40° 27' 46.7" N | - | 022° 40' 11.5" E |
| c. | 40° 27' 22.7" N | - | 022° 41' 11.3" E |
| d. | 40° 26' 48.5" N | - | 022° 39' 50.2" E |
| e. | 40° 27' 12.6" N | - | 022° 38' 48.4" E |

III

2. Insert:  , joining:

- | | | | |
|----|-----------------|---|------------------|
| a. | 40° 27' 03.3 "N | - | 022° 38' 23.9" E |
| b. | 40° 26' 42.2 "N | - | 022° 39' 15.9" E |
| c. | 40° 25' 39.5" N | - | 022° 38' 38.4" E |
| d. | 40° 25' 29.4" N | - | 022° 37' 40.6" E |
| e. | 40° 25' 47.1" N | - | 022° 37' 35.4" E |
| f. | 40° 26' 33.2" N | - | 022° 37' 54.4" E |
| g. | 40° 27' 03.3" N | - | 022° 38' 23.9" E |

3. Insert:  , joining:

- | | | | |
|----|-----------------|---|------------------|
| a. | 40° 24' 56.9" N | - | 022° 38' 14.2" E |
| b. | 40° 25' 13.3" N | - | 022° 40' 00.7" E |
| c. | 40° 24' 24.6" N | - | 022° 40' 13.8" E |
| d. | 40° 23' 58.9" N | - | 022° 39' 47.4" E |
| e. | 40° 23' 47.2" N | - | 022° 38' 32.4" E |
| f. | 40° 24' 56.9" N | - | 022° 38' 14.2" E |

4. Insert:  , joining:

- | | | | |
|----|-----------------|---|------------------|
| a. | 40° 22' 48.9" N | - | 022° 38' 46.8" E |
| b. | 40° 23' 02.6" N | - | 022° 38' 57.6" E |
| c. | 40° 23' 05.4" N | - | 022° 39' 07.5" E |
| d. | 40° 22' 39.8" N | - | 022° 39' 35.9" E |
| e. | 40° 22' 31.4" N | - | 022° 39' 06.3" E |
| f. | 40° 22' 48.9" N | - | 022° 38' 46.8" E |

Chart: INT 3772 3111 «APPROACHES TO THESSALONÍKI GULF AND HARBOUR»
[previous update 156/2022]

(Information: YPEN)

IV

GUIDELINES FOR CORRECTIONS TO THE LIST OF LIGHTS (Edition 2021)

1. The amendments (changes, additions, deletions) to the List of Lights publication are included in volume No IV of the monthly editions of Notices to Mariners and are given in columns, as follows:

a. First Column: The number of the Hellenic List of Lights (light number) which is affected by the amendments is shown. If the number shown does not exist in the List of lights, then it is a new one and its characteristics must be recorded in the corresponding column of the List of Lights, between the ΑΕΦ.

b. Other Columns:

(1) The columns that are not affected are marked with two dashes (--). Data in the columns that are affected should be written down, deleting all old data at the same time.

(2) Instructions for special cases (deleting columns or all columns of a cancelled light) are given in *italics*.

2. It is recommended to record small amendments by hand addition of a new “ΑΕΦ” or larger amendments should be cut out and pasted on the List of Lights.

3. Reference for the record of the monthly corrections is written in the following table.

UPDATES TO LIST OF LIGHTS

Notice No. 99/2023

1	2	3	4	5	6	7	8
0070 <i>Σύνη</i>	--	--	39 28.05 20 04.18	-	3	--	--
<i>Buoy</i>	LEFKÍMMI	Lefkímmi Shoal.	QW 1.2s 0.3+0.9=1.2δ/s			North cardinal mark. Yellow Pillar Buoy (black band above yellow band) with topmark ▲	
4648	--	--	37 55.96 23 32.22	--	5	--	--
<i>N 4169.5</i>						Height 4.2m.	
4682	--	--	37 56.94 23 35.87	--	--	--	--
<i>N 4171.5</i>						Height 12m.	

IV

1	2	3	4	5	6	7	8
4830	--	--	37 56.76 23 36.78	--	10	--	--
<i>N 4177</i>							
4831	--	--	--	--	10	--	--
<i>N 4177.2</i>							
5794	--	--	39 21.25 22 57.31	--	7	3	--
<i>N.....</i>	ÁGIOS KONSTANTÍNOS	Fishing Harbour. N Mole. Head.		FR			Metal column with red band. Height 6m. Fig. 22
5794.1	--	--	39 21.24 22 57.27	--	7	3	--
<i>N.....</i>	ÁGIOS KONSTANTÍNOS	Fishing Harbour. S Mole. Head.		FG			Metal column with green band. Height 6m. Fig. 22

V

UPDATES TO SAILING DIRECTIONS

Notice No. 100/2023

PILOT C' (1ST EDITION 2011) - MEDITERRANEAN SEA - HELLÁS - Pagasitikós Kólpos - Órmos Vólou - Mooring Buoy - Light.

Paragraph 5.58, line R 49.

Add: «Lighted mooring buoy with quick yellow light established at a distance 110 metres about **S** of jetty, in position 39° 21' 00,7'' N - 022° 59' 19,4'' E, (ED50).»

line R 51.

Replace: «a mooring buoy» **with:** «about, a lighted mooring buoy with quick yellow light in position 39° 21' 01,3'' N - 022° 59' 00,4'' E, ED50.»

(Information: HNHS)

Notice No. 101/2023

PILOT D' (1ST EDITION 2010) - MEDITERRANEAN SEA - HELLÁS - South Aigaío Sea - Nisídes Fournoi - Vrachonisída Makronísi - West Coast - Dangerous Underwater Rock.

Paragraph 6.140, Line L60.

After: «the rocky islet», **Add:** «**Dangerous Underwater Rock** with unknown depth, dangerous to surface navigation reported (2023) about two hundred (200) metres open of its southwest coast in position: 37° 30' 33,0" N - 026° 29' 28,8" E, **WGS84**.».

(Information: HNHS)

VI

Notice No. 102/2023

MEDITERRANEAN SEA - HELLÁS - New Edition, Chart Permanently Withdrawn - Catalogue of Nautical Charts and Nautical Publications Update - (16th Edition 2019).

Page 51

The column «New Edition», of Chart «**231/2 INT3497**» should be corrected as follows:

Chart No.	INT	Title of Chart	Scale 1:	Publication	New Edition
231/2	3497	-- --	--	--	2023

(Information: HNHS)

VII

Navigational Warnings for Mediterranean - Black Sea (area III) in force from May 9th 2023 to May 16th 2023 Relative Navwarn 13/2023

TELEMARTES

SECTION A

NAVAREA III Warnings originated from May 9th 2023 to May 16th 2023:

0044/23 BLACK SEA

ROMANIAN AUTHORITIES REPORTS:

1.- DANGEROUS DRIFTING MINE HAS BEEN DETECTED ON 151400 UTC AT POSITION 45-08-56 N 029-56-29 E; DUE TO THE CURRENTS AND THE WIND, THE GENERAL MOVEMENT IS IN THE NORTH DIRECTION WITH A SPEED OF 0,5 KNOTS.

CAUTION ADVISED AND WIDE BERTH REQUESTED.

0045/23 MEDITERRANEAN SEA, BLACK SEA AND AZOV SE

NAVAREA III WARNINGS IN FORCE ON 16 MAY23 AT 0600 UTC.

2020: 0068.

2022: 0092, 0122, 0124.

2023: 0023, 0039, 0044, 0045.

1.- ONLY THOSE LESS THAN 42 DAYS OLD ARE DAILY BROADCASTED ON SAFETYNET AND SAFETYCAST MESSAGES AT 1200UTC AND 2400UTC.

2.- ALL NAVAREA III WARNINGS IN FORCE ARE AVAILABLE ON THE WEB-SITE https://armada.defensa.gob.es/ihm/Aplicaciones/Navareas/Index_Navareas_xml_en.html

3.- NEW NAVAREA III WARNINGS ARE ALSO PRINTED IN THE WEEKLY EDITION OF SPANISH NOTICES TO MARINERS (SECTION 5).

4.- CANCEL THIS MESSAGE ON 222359 UTC MAY23.

SECTION B

Summary of drilling rigs updated to NAVAREA III 0045/23 warning.

Mediterranean Sea S/SE.

MARIDIVE 520	31-24,0N	030-12,3E
SNEFERU	31-26,2N	032-58,0E
P. Fouad	31-30,9N	032-31,6E
SCARABEO 6	31-36,0N	030-00,1E
ATWOOD AURORA	31-36,3N	030-04,7E
ENSCO DS-6	31-36,6N	029-50,3E
Karous	31-37,8N	032-14,1E

VII

MARI-B	31-44,9N	034-18,3E
JP BUSSEL	31-46,1N	031-20,6E
TEMSAH SE-1	31-48,4N	031-18,4E
Senefru	31-48,9N	030-56,1E
ROSETTA 1	31-50,8N	030-31,2E
MAERSK GUARDIN	31-50,8N	030-38,5E
OCEAN LEXINGTON	31-53,2N	031-53,4E
EI QAHER-2	31-54,3N	031-54,0E
Adryatic 4	31-55,5N	032-31,3E
MAERSK DISCOVERER	32-03,3N	032-18,7E
DISCOVERER AMERICAS	32-15,5N	028-38,7E
ATWOOD BEACOM	32-53,8N	035-01,1E
SAIPEM 10000	32-59,6N	032-16,6E
PRIDE NORTH AMERICA	33-00,3N	033-43,3E
D/S STENA FORTH	33-12,5N	033-19,6E
STENA DRILL MAX	33-13,5N	034-17,3E
DIDON	33-47,4N	011-53,0E
HASDRUBAL	34-08,9N	011-36,6E
MISKAR	34-22,4N	011-52,0E
HALK EL MENZEL	35-55,6N	011-33,7E

Adriatic Sea-Ionian Sea.

Aquila 2	40-55,8N	018-19,6E
Bonaccia	43-35,5N	014-21,5E
KEY MANHATTAN	44-07,8N	013-00,2E
ANNALISA	44-10,2N	013-06,8E
Steward	44-12,8N	012-46,5E
Annabella	44-13,7N	013-04,7E
Morena I	44-13,8N	012-28,9E
IKA-A	44-21,5N	013-29,3E
IDA-B	44-26,8N	013-29,1E
Armida 1	44-28,5N	012-26,9E
Tea	44-30,0N	013-01,1E
IRINA	44-31,7N	013-22,8E
IMO 8752283	44-38,1N	013-12,4E
Ana	44-41,0N	013-16,1E
Ivana B	44-41,2N	013-13,1E
VESNA	44-41,2N	013-19,1E
Ivana E	44-44,7N	013-14,8E
IVANA D	44-47,1N	013-15,8E
IZABELA SOUTH	44-57,5N	013-09,1E
OCEAN KING	44-58,5N	013-08,0E
IZABELA NORTH	44-58,8N	013-07,8E

Azov Sea-Black Sea

GLOBETROTTER 2	43-04,1N	029-28,6E
DEEPWATER CHAMPION	43-52,1N	030-45,6E

VII

SATURN	44-04,1N	029-58,0E
ANA	44-04,3N	029-58,2E
URANUS	44-10,4N	030-08,2E
TAVRIDA	45-21,4N	030-54,2E
B-312	45-34,2N	032-47,3E
UKRAINE (B-319)	45-35,4N	032-42,8E
NUMBER 11	45-40,5N	031-41,1E
SIVASH	45-42,4N	031-52,6E
NUMBER 10	45-42,7N	031-51,5E
Geolog-1	46-31,8N	037-01,0E

ISSN: 2653-9209