



HELLENIC NOTICES TO MARINERS

Monthly Edition 8

31st August 2023

Notices from 141 up to 153

CONTENTS

	Page
I Index of Notices to Mariners	3
II Publication List	5
III Hellenic Notices to Mariners. Updates to Nautical Charts	6
IV Updates to Hellenic List of Lights	10
V Updates to Hellenic Sailing Directions	11
VI Updates to Hellenic Nautical Publications	13
VII Navwarn NAVAREA III	14

Post: HYDROGRAPHIC SERVICE
SAFETY OF NAVIGATION DIVISION
TGN 1040, ATHENS

Phone: (+30) 210 655 1772
(+30) 210 655 1806

e-mail: nasf_hnhs@navy.mil.gr

Web: www.hnhs.gr

Commodore D. Efstathiou HN
Director

The information provided with the notices to mariners is related to nautical charts and nautical publications issued by the H.N.H.S and must be depicted in its nautical charts and other navigational publications.

The geographic positions referred to in this publication are related to the largest - scale chart, unless stated otherwise.

The limits of sectors and of arcs of visibility, and the alignment of direction lights and leading lights, are given **as seen by an observer from seaward**.

All bearings refer to the true compass and are measured clockwise from 000° to 359°.

Responsibility for publication of Annual Notices to Mariners and Monthly Volumes is undertaken by the Safety of Navigation Division of the HNHS.

Mariners are kindly requested to immediately notify the Hellenic Navy Hydrographic Service (T.G.N 1040 Tel: (+30) 210 655 1771, in case they discover either new or possible navigational dangers.

Unlit or unreliable lights must be reported immediately to: Lighthouse Authorities 18510 PIRAEUS.

In addition to postal methods the following communications methods are also available.

Tel: (+30) 210 458 1508, e-mail: yf_epix@navy.mil.gr with notification to the Hydrographic Service. This kind of information is crucial and contributes to safety of navigation.

Notices, NAVTEX messages, Navwarns to mariners, Weather bulletins (METEO) and Bulletin messages for leisure boats, are available on www.hnhs.gr.

Users can supply the Annual Notice to Mariners as well as the monthly edition (not free of charge) as it is defined in the Nautical Publications of the Hellenic Navy Hydrographic Service.

I

**INDEX OF NOTICES TO MARINERS (NtMs)
AFFECTING NAUTICAL CHARTS AND PUBLICATIONS**

Notice No.	Page	Chart No. - Nautical Publication
141	5	Chart 312/1 INT 3768 WGS84 NEW EDITION
142	6	Chart: 2131
143	6	Chart: 145
144	7	Chart: 415
145	7	Chart: 432 WGS84, INT 3738 431 WGS84
146	8	Chart: 42
147	9	Chart: 44 INT 3714
148	10	List of Lights
149	11	Pilot Vol. A´
150	11	Pilot Vol. B´
151	11	Pilot Vol. C´
152	12	Pilot Vol. D´
153	13	Catalogue of Nautical Charts & Nautical Publications

INDEX OF CHARTS AND PUBLICATIONS AFFECTED

Chart No. - Nautical Publication	Notice
Chart: 42	146
Chart: 44 INT 3714	147
Chart: 145	143
Chart: 415	144
Chart: INT 3738 431 WGS84	145
Chart: 432 WGS84	145
Chart: 2131	142
Chart 312/1 INT 3768 WGS84 NEW EDITION	141
List of Lights	148
Pilot Vol. A´	149
Pilot Vol. B´	150
Pilot Vol. C´	151
Pilot Vol. D´	152
Catalogue of Nautical Charts & Nautical Publications	153

II

Notice No. 141/2023

MEDITERRANEAN SEA - New Chart/ New Edition - Permanently Withdrawn of Hellenic Chart.

1. Published and available, in [WGS-84](#), the follow Hellenic Chart:

Chart No.	Title of Chart	Scale 1:	Edition
312/1 INT 3768 WGS 84	VÓLOS PORT AND APPROACHES	7,500	Aug. 2023

2. Hellenic chart Permanently Withdrawn:


Chart No.	Title of Chart	Scale 1:	Edition
312/1 INT 3768	VÓLOS PORT AND APPROACHES	7,500	Feb. 2004

(Information: HNHS)

III

Notice No. 142/2023

MEDITERRANEAN SEA - HELLÁS - Íónio Sea - Amvrakikós Kólpos - Órmos Amfilochías - Sea Plane Operating Area.

1. Insert: , joining:

- a. 38° 53' 10,1" N - 021° 09' 46,8" E
- b. 38° 53' 10,7" N - 021° 09' 49,2" E
- c. 38° 52' 44,2" N - 021° 09' 59,1" E
- d. 38° 52' 43,7" N - 021° 09' 56,7" E
- e. 38° 53' 10,1" N - 021° 09' 46,8" E

2. Insert:  in position: 38° 52' 56,9" N - 021° 09' 51,7" E.

Chart: 2131 «AMVRAKIKÓS GULF» (Plan «AMFILOKHÍA BAY») (1), 2131 «AMVRAKIKÓS GULF» (2) [previous update 70/2023].


(Information: GEN)

Notice No. 143/2023

MEDITERRANEAN SEA - HELLÁS - Saronikós Kólpos - Approaches Liménas Peiraiás - Liménas Peiraiás - Obstructions, Depth.

1. Insert:  $Εμπ$, in position:

37° 56' 23,7'' N - 023° 37' 21,9'' E.

2. Insert:  $Εμπ$, in position:

37° 56' 11,5'' N - 023° 37' 21,9'' E.

3. Replace depth: 9_9 , with: 9_7 , in position:

37° 56' 09'' N - 023° 37' 23,2'' E.


Chart: 145 [previous update 110/2023]

(Information: HNHS)

III

Notice No. 144/2023

MEDITERRANEAN SEA - HELLÁS - Aigaío Sea - Submarine Power Cable.

Insert submarine power cable:  , joining:

1. 37° 23' 24,0" N - 023° 40' 28,1" E (*N chart limit*)
2. 37° 21' 35,8" N - 023° 40' 55,4" E
3. 37° 16' 31,3" N - 023° 44' 41,6" E
4. 37° 13' 33,5" N - 023° 48' 47,6" E
5. 37° 09' 46,6" N - 023° 52' 18,6" E
6. 36° 52' 30,9" N - 024° 01' 51,8" E
7. 36° 49' 51,9" N - 024° 03' 39,2" E
8. 36° 49' 20,8" N - 024° 04' 35,8" E
9. 36° 49' 03,4" N - 024° 04' 56,7" E
10. 36° 48' 17,8" N - 024° 05' 11,6" E
11. 36° 47' 18,4" N - 024° 05' 17,0" E
12. 36° 39' 33,9" N - 024° 12' 39,6" E
13. 36° 33' 30,1" N - 024° 14' 26,9" E
14. 36° 33' 00,9" N - 024° 14' 33,0" E
15. 36° 32' 26,5" N - 024° 14' 22,1" E
16. 36° 30' 56,4" N - 024° 14' 20,6" E
17. 36° 21' 00,0" N - 024° 16' 00,2" E (*S chart limit*)


Chart: 415 [*previous update 88/2023*]

(Information: ADMIE)


Notice No. 145/2023

MEDITERRANEAN SEA - HELLÁS - Nísos Kríti - Kólpos Kíssamou - Wreck - Light.

Relative Navwarn 1130/2022

1. Insert:  Av. Kt, in position: 35° 30' 16,7'' N - 023° 41' 25,6'' E.

III

2. Replace:  , in position: 35° 30' 16,7'' N - 023° 41' 25,6'' E, with:

 Fl. Y.

Chart: 432 (1) [previous update 22/2023] WGS84 DATUM, **INT 3738 431** [previous update 131/2023] WGS84 DATUM.

(Information: Chaniá Port Authorities)

Notice No. 146/2023

MEDITERRANEAN SEA - HELLÁS - Aigaío Sea - Kykládes - Nísos Sýros, Nísos Tínos, Nísos Mýkonos, Nísos Páros, Nísos Náxos - Submarine Cable.

1. Insert submarine cable:  , joining:

1. 37° 27' 09,1" N - 024° 57' 20,4" E
2. 37° 27' 20,2" N - 024° 56' 54,9" E (*Sýros Is.*)

2. Insert submarine cable:  , joining:

1. 37° 32' 10,4" N - 025° 09' 02,2" E
2. 37° 32' 30,9" N - 025° 09' 17,6" E (*Tínos Is.*)

3. Insert submarine cable:  , joining:


1. 37° 31' 33,0" N - 025° 13' 17,7" E
2. 37° 32' 04,3" N - 025° 13' 04,2" E (*Tínos Is.*)

4. Insert submarine cable:  , joining:


1. 37° 28' 36,4" N - 025° 18' 22,1" E
2. 37° 28' 40,8" N - 025° 18' 49,7" E (*Mýkonos Is.*)

5. Insert submarine cable:  , joining:

1. 37° 24' 20,5" N - 025° 20' 33,8" E
2. 37° 24' 39,5" N - 025° 20' 55,3" E (*Mýkonos Is.*)

6. Insert submarine cable:  , joining:

1. 37° 08' 14,2" N - 025° 14' 40,9" E
2. 37° 07' 32,3" N - 025° 14' 49,6" E (*Páros Is.*)

7. Insert submarine cable:  , joining:

III

1. 37° 07' 59,8" N - 025° 17' 15,4" E
2. 37° 08' 03,0" N - 025° 16' 41,7" E (*Páros Is.*)

8. Insert submarine cable:  , joining:

1. 37° 06' 06,0" N - 025° 21' 46,0" E
2. 37° 05' 47,2" N - 025° 22' 31,3" E (*Náxos Is.*)

Chart: 42 [*previous update 93/2023*]

(Information: Vodafone)

Notice No. 147/2023

MEDITERRANEAN SEA - HELLÁS - Aigaío Sea - Nísos Kríti - Submarine Power Cable.

Insert submarine power cable:  , joining:

1. 35° 55' 38,8" N - 024° 29' 17,3" E
2. 35° 51' 55,6" N - 024° 31' 17,8" E
3. 35° 44' 57,1" N - 024° 33' 32,3" E
4. 35° 38' 42,8" N - 024° 37' 43,1" E
5. 35° 35' 51,5" N - 024° 42' 43,2" E
6. 35° 34' 37,9" N - 024° 48' 38,2" E
7. 35° 31' 53,7" N - 024° 53' 39,6" E
8. 35° 29' 53,2" N - 024° 55' 33,4" E
9. 35° 24' 19,5" N - 024° 55' 55,9" E (*shore*)

Chart: 44 INT 3714 [*previous update 92/2023*]

(Information: ADMIE)

IV

GUIDELINES FOR CORRECTIONS TO THE LIST OF LIGHTS (Edition 2021)

1. The amendments (changes, additions, deletions) to the List of Lights publication are included in volume No IV of the monthly editions of Notices to Mariners and are given in columns, as follows:

a. First Column: The number of the Hellenic List of Lights (light number) which is affected by the amendments is shown. If the number shown does not exist in the List of lights, then it is a new one and its characteristics must be recorded in the corresponding column of the List of Lights, between the ΑΕΦ.

b. Other Columns:

(1) The columns that are not affected are marked with two dashes (--). Data in the columns that are affected should be written down, deleting all old data at the same time.

(2) Instructions for special cases (deleting columns or all columns of a cancelled light) are given in *italics*.

2. It is recommended to record small amendments by hand addition of a new “ΑΕΦ” or larger amendments should be cut out and pasted on the List of Lights.

3. Reference for the record of the monthly corrections is written in the following table.

UPDATES TO LIST OF LIGHTS

Notice No. 148/2023

1	2	3	4	5	6	7	8
0010	--	--	--	-	-	--	
<i>N 3747</i>			Fl W 10s 1+2=10 δ/s				
5794	--	--	--	-	-	--	
<i>N 4446.5</i>							
5794.1	--	--	--	-	-	--	
<i>N 4446.4</i>							
5805	--	--	--	19	-	--	
<i>N 4449.4</i>							
9620	ΡΟΔΟΣ		36 26.93 28 14.23	--	-	-	
<i>N 4752</i>	ΡÓDOS						Metal column on pedestal. Height 4.8m. Fig. 22.

V

Notice No. 149/2023

PILOT A´ (1ST EDITION 2015) - MEDITERRANEAN SEA - HELLÁS - Íónio Sea - Amvrakikós Kólpos - Órmos Amfilochías - Sea Plane Operating Area.

Paragraph 7.49, Line L26.

Add: «Sea Plane Operating Area exist in centre of órmos Amfilochías entrance. The sea plane area consists from one (1) waterway which has **NNW/SSE** direction.»

(Information: GEN)

Notice No. 150/2023

PILOT B´ (E´ EDITION 2019) - MEDITERRANEAN SEA - HELLÁS - Nísos Kríti - Kólpos Kíssamou - Wreck - Light.

The above notice to mariners concerns the sailing direction Vol. B´ which is only available in Greek language.

(Information: Chaniá Port Authorities)

Notice No. 151/2023

PILOT C´ (1ST EDITION 2011) - MEDITERRANEAN SEA - HELLÁS - Pagasitikós Kólpos - Vólos Approaches - Temporary Anchorages.

Paragraph 5.44, line L 42.

Add: «**Temporary Anchorages:** By decision of the Vólos port authorities there is the possibility of activating two (2) temporary anchorages in the Pagasitikós Kólpos, for reasons of navigational safety (Government Gazette 4118B/June 23, 2023).

The sea areas of the temporary anchorages are enclosed by the following points Datum **WGS-84**.

Temporary Anchorage of Vólos Port.

- a. 39° 19' 25" N - 022° 56' 25" E
- b. 39° 20' 07" N - 022° 56' 25" E
- c. 39° 20' 07" N - 022° 57' 03" E
- d. 39° 19' 25" N - 022° 57' 03" E
- e. 39° 19' 25" N - 022° 56' 25" E

V

Temporary Anchorage of port facilities AGET IRAKLIS - ELINOIL.

- a. 39° 19' 28" N - 022° 59' 21" E
- b. 39° 20' 10" N - 022° 59' 21" E
- c. 39° 20' 10" N - 023° 00' 00" E
- d. 39° 19' 28" N - 023° 00' 00" E
- e. 39° 19' 28" N - 022° 59' 21" E

The temporary anchorages are appeared in Chart **312/1 INT 3768**. More information is provided by the Vólos Port Authorities.»

(Information: Vólos Port Authorities)

Notice No. 152/2023

PILOT D´ (1ST EDITION 2010) - MEDITERRANEAN SEA - HELLÁS - Thakikó Sea - Kólpos Kaválas - Liménas Kaválas - Pilot update.

Paragraph 2.47.

line R 59 Replace: «565», **with:** «640»

line R 60 - L1 Replace: «A light exhibits- 024° 24,4' E)» **with:** «A light exhibits on its head (metal framework with gallery metal column and green horizontal band height 9,8 meters (40° 55, 83' N - 24° 24.30' E (WGS84)»

line L 2 Replace: «5.3 to 7.8m.» **with:** «6.1 to 8.9m»

line L 3 Replace: «50», **with:** «80»

line L 5 Replace: «3», **with:** «3.4»

line L 8 Replace: «10m», **with:** «from 8.4 to 9.3m»

line L 12 Replace: «381m», **with:** «360m»

line L 13 Replace: «7.1 to 8.8m», **with:** «6.6 to 7.3m»

line L 13 Replace: «5 Ro-Ro», **with:** «7 Ro-Ro»

line L 21 Replace: «the northern border of the east quay», **with:** «a floating jetty with a length of 85 meters starting from the northern end»

line L 23 Replace: «143 metr wide. A Ro-Ro border», **with:** «60 meters approximately and is facing SW. In the northeast corner of the port there are two (2) floating piers with a SW direction and a length of 90 meters the outer (western) and 80 meters the eastern (inner).»

line L 32-33 Replace: «The depths are between 1.5 to 5m.», **with:** «In the first part of the jetty there are three (3) floating jetties with E direction and a length of 120 meters approx. The depths between the jetties vary from 7 to 9 meters.»

Paragraph 2.47.

line L 45 Replace: «1.5 to 3m.» **with:** «3.3 to 3.7m.»

line L 46 Replace: «les than 5m.» **with:** « les than 1m.»

Delete the texts of NtMs 87 & 105/2016.

(Information: HNHS)

VI

Notice No. 153/2023

MEDITERRANEAN SEA - HELLÁS - New Edition, Chart Permanently Withdrawn -
Catalogue of Nautical Charts and Nautical Publications Update - (16th Edition
2019).

Page 53

The column, «New Edition», of Chart «**312/1 INT 3768**» should be corrected as follow:

Chart No.	INT	Title of Chart	Scale 1:	Publi- cation	New Edition
312/1	INT 3768	--	--	--	2023

(Information: HNHS)

VII

**Navigational Warnings for Mediterranean - Black Sea (area III)
in force from August 22nd 2023 to August 29th 2023
Relative Navwarn 13/2023**

TELEMARTES

SECTION A

NAVAREA III Warnings originated from August 22nd 2023 to August 29th 2023:

0077/23 MEDITERRANEAN SEA

- 1.- BUOY ADRIFT; LOCATED AT 37-20.82N 006-15.39E.
- 2.- CANCEL THIS MSG ON 232359 AUG23.

0078/23 CANAL DE OTRANTO

- 1.- ROV DEPLOYMENT AND UNDERWATER OPERATIONS; FROM THE 28 AGO23 TILL THE 03 SEP23; IN THE AREA BOUNDED BY:

40-48.67N 18-24.72E

40-58.27N 18-47.52E

40-39.45N 18-34.45E

40-44.04N 18-57.65E

WIDE BERTH REQUESTED

- 2.- CANCEL THIS MESSAGE ON 032359 UTC SEP23.

0079/23 WESTERN MEDITERRANEAN SEA - TUNISIA NORT

- 1.- C/S CABLE VIGILANCE WILL BE ENGAGED IN SUBMARINE TELLECOM CABLE UNDERWATER OPERATION USING ROV AND TEMPORARILY MOORED CABLE MARKING BUOYS FROM 28 AGO23 TO 10 SEP23.

DURING THESE CABLE REPAIR OPERATIONS, THE C/S CABLE VIGILANCE WILL BE OPERATING IN A 1NM RADIUS AREA CENTERED BY 37-47.3N 010-04.2E

ALL VESSELS IN VICINITY ARE REQUIRED TO MAINTAIN A SAFE DISTANCE OF AT LEAST 1 NM FROM THE C/S CABLE VIGILANCE AND/OR ANY TEMPORARILY MOORED CABLE MARKING BUOY

- 2.- CANCEL THIS MESSAGE ON 102359 UTC SEP23

0080/23 CANAL DE OTRANTO

- 1.- CANCEL NAVAREA III 0078-2023 AND THIS PARAGRAPH.

0081/23 CANAL DE OTRANTO

- 1.- ROV DEPLOYMENT AND UNDERWATER OPERATIONS BY JANUS II (MMSI 228351800); FROM THE 28 AGO23 TILL THE 03 SEP23; IN THE AREA BOUNDED BY:

40-48.67N 18-24.72E

40-58.27N 18-47.52E

40-39.45N 18-34.45E

40-44.04N 18-57.65E

WIDE BERTH REQUESTED

- 2.- CANCEL THIS MESSAGE ON 032359 UTC SEP23.

VII

0082/23 AZOV SEA AND BLACK SEA

1.- DRILLING OPERATIONS, BY YAVUZ (IMO9563768. MMSI 271046765) AND SUPPORTED BY ORHAN BEY, HAKAN ILHAN AND MIHRIMAH; FROM 27 AUG23 TO 25 SEP23; IN AREA BOUNDED BY:

42 48.20 N - 031 08.52 E

42 50.20 N - 031 08.47 E

42 50.23 N - 031 11.18 E

42 48.23 N - 031 11.25 E

10 NM WIDE BERTH REQUESTED

2.- CANCEL THIS MESSAGE ON 252359 UTC SEP23.

0083/23 MEDITERRANEAN SEA, BLACK SEA AND AZOV SE
NAVAREA III WARNINGS IN FORCE ON 29 AUG23 AT 0600 UTC.

2022: 0092, 0122, 0124.

2023: 0023, 0049, 0051, 0063, 0066, 0072, 0075, 0079, 0081, 0082, 0083.

1.- ONLY THOSE LESS THAN 42 DAYS OLD ARE DAILY BROADCASTED ON SAFETYNET AND SAFETYCAST AT 1200 UTC AND 2359 UTC.

2.- ALL NAVAREA III WARNINGS IN FORCE ARE AVAILABLE ON THE WEB-SITE https://armada.defensa.gob.es/ihm/Aplicaciones/Navareas/Index_Navareas_xml_en.html

3.- NEW NAVAREA III WARNINGS ARE ALSO PRINTED IN THE WEEKLY EDITION OF SPANISH NOTICES TO MARINERS (SECTION 5).

4.- CANCEL THIS MESSAGE ON 042359 UTC SEP23.

SECTION B

Summary of drilling rigs updated to NAVAREA III 0083/23 warning.

Mediterranean Sea S/SE.

MARIDIVE 520	31-24,0N	030-12,3E
SNEFERU	31-26,2N	032-58,0E
P. Fouad	31-30,9N	032-31,6E
SCARABEO 6	31-36,0N	030-00,1E
ATWOOD AURORA	31-36,3N	030-04,7E
ENSCO DS-6	31-36,6N	029-50,3E
Karous	31-37,8N	032-14,1E
MARI-B	31-44,9N	034-18,3E
JP BUSSEL	31-46,1N	031-20,6E
TEMSAH SE-1	31-48,4N	031-18,4E
Senefru	31-48,9N	030-56,1E
ROSETTA 1	31-50,8N	030-31,2E
MAERSK GUARDIN	31-50,8N	030-38,5E
OCEAN LEXINGTON	31-53,2N	031-53,4E
EI QAHER-2	31-54,3N	031-54,0E
Adryatic 4	31-55,5N	032-31,3E
MAERSK DISCOVERER	32-03,3N	032-18,7E

VII

DISCOVERER AMERICAS	32-15,5N	028-38,7E
ATWOOD BEACOM	32-53,8N	035-01,1E
SAIPEM 10000	32-59,6N	032-16,6E
PRIDE NORTH AMERICA	33-00,3N	033-43,3E
STENA DRILL MAX	33-13,5N	034-17,3E
IMO 8768854	33-20,5N	034-30,1E
DIDON	33-47,4N	011-53,0E
HASDRUBAL	34-08,9N	011-36,6E
MISKAR	34-22,4N	011-52,0E
IMO 9705093	35-22,5N	030-06,0E
HALK EL MENZEL	35-55,6N	011-33,7E

Adriatic Sea-Ionian Sea.

Aquila 2	40-55,8N	018-19,6E
Bonaccia	43-35,5N	014-21,5E
KEY MANHATTAN	44-07,8N	013-00,2E
ANNALISA	44-10,2N	013-06,8E
Steward	44-12,8N	012-46,5E
Annabella	44-13,7N	013-04,7E
Morena I	44-13,8N	012-28,9E
IKA-A	44-21,5N	013-29,3E
IDA-B	44-26,8N	013-29,1E
Armida 1	44-28,5N	012-26,9E
Tea	44-30,0N	013-01,1E
IRINA	44-31,7N	013-22,8E
IMO 8752283	44-38,1N	013-12,4E
Ana	44-41,0N	013-16,1E
Ivana B	44-41,2N	013-13,1E
VESNA	44-41,2N	013-19,1E
Ivana E	44-44,7N	013-14,8E
IVANA D	44-47,1N	013-15,8E
IZABELA SOUTH	44-57,5N	013-09,1E
OCEAN KING	44-58,5N	013-08,0E
IZABELA NORTH	44-58,8N	013-07,8E

Azov Sea-Black Sea

IMO 9503768	42-49,0N	003-10,4E
GLOBETROTTER 2	43-04,1N	029-28,6E
DEEPWATER CHAMPION	43-52,1N	030-45,6E
SATURN	44-04,1N	029-58,0E
ANA	44-04,3N	029-58,2E
URANUS	44-10,4N	030-08,2E
TAVRIDA	45-21,4N	030-54,2E
B-312	45-34,2N	032-47,3E

VII

UKRAINE (B-319)	45-35,4N	032-42,8E
NUMBER 11	45-40,5N	031-41,1E
SIVASH	45-42,4N	031-52,6E
NUMBER 10	45-42,7N	031-51,5E
Geolog-1	46-31,8N	037-01,0E

ISSN: 2653-9209